

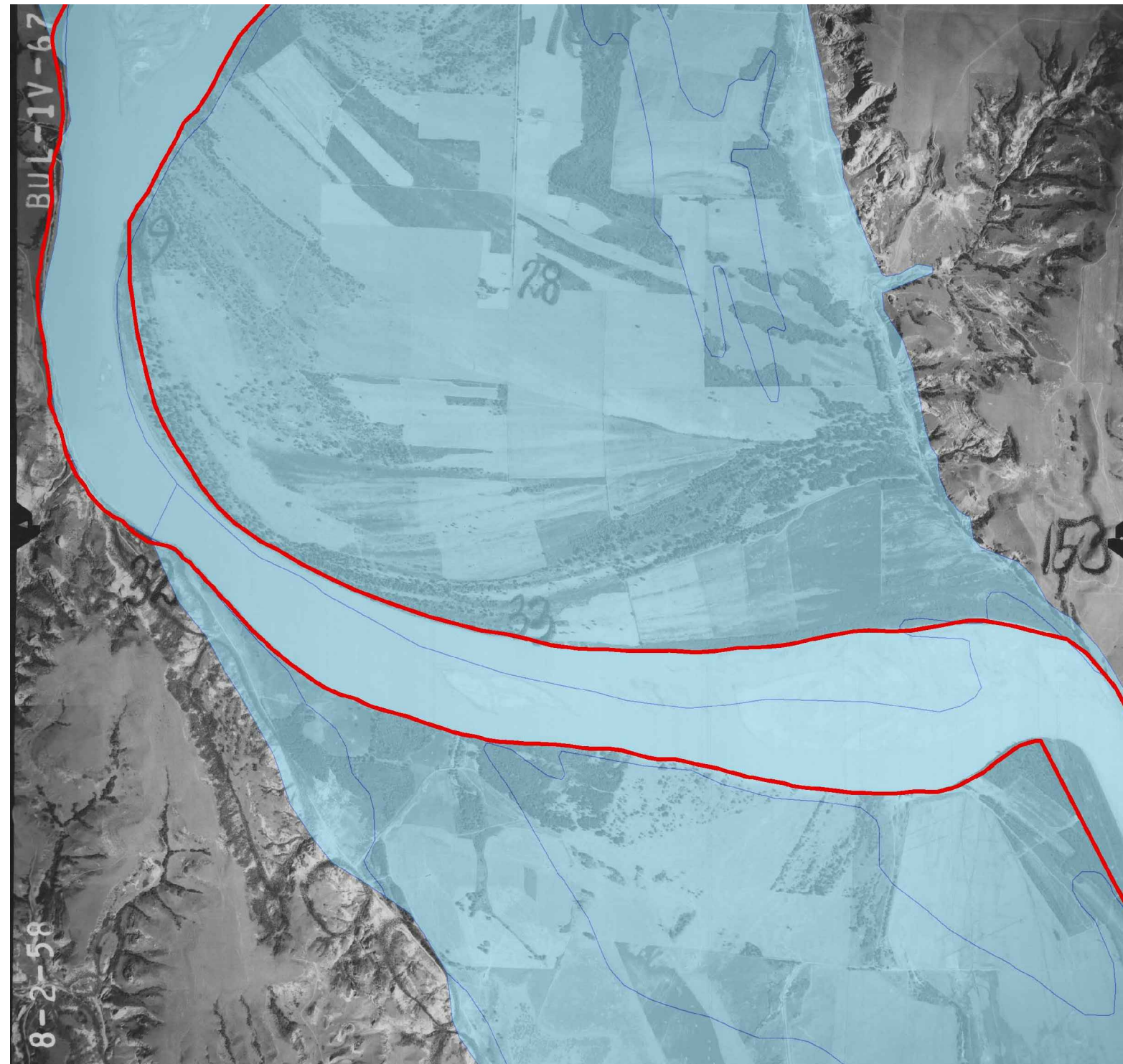
ORDINARY HIGH WATER MARK INVESTIGATION

FOR MISSOURI RIVER UNDER LAKE SAKAKAWEA

FROM FURLONG LOOP TO NEW TOWN, WESTERN NORTH DAKOTA

Mar 2011

Acreage Set



BARTLETT & WEST

PROJECT:
**Ordinary High Water Mark
Investigation Under
Lake Sakakawea
16073.002**

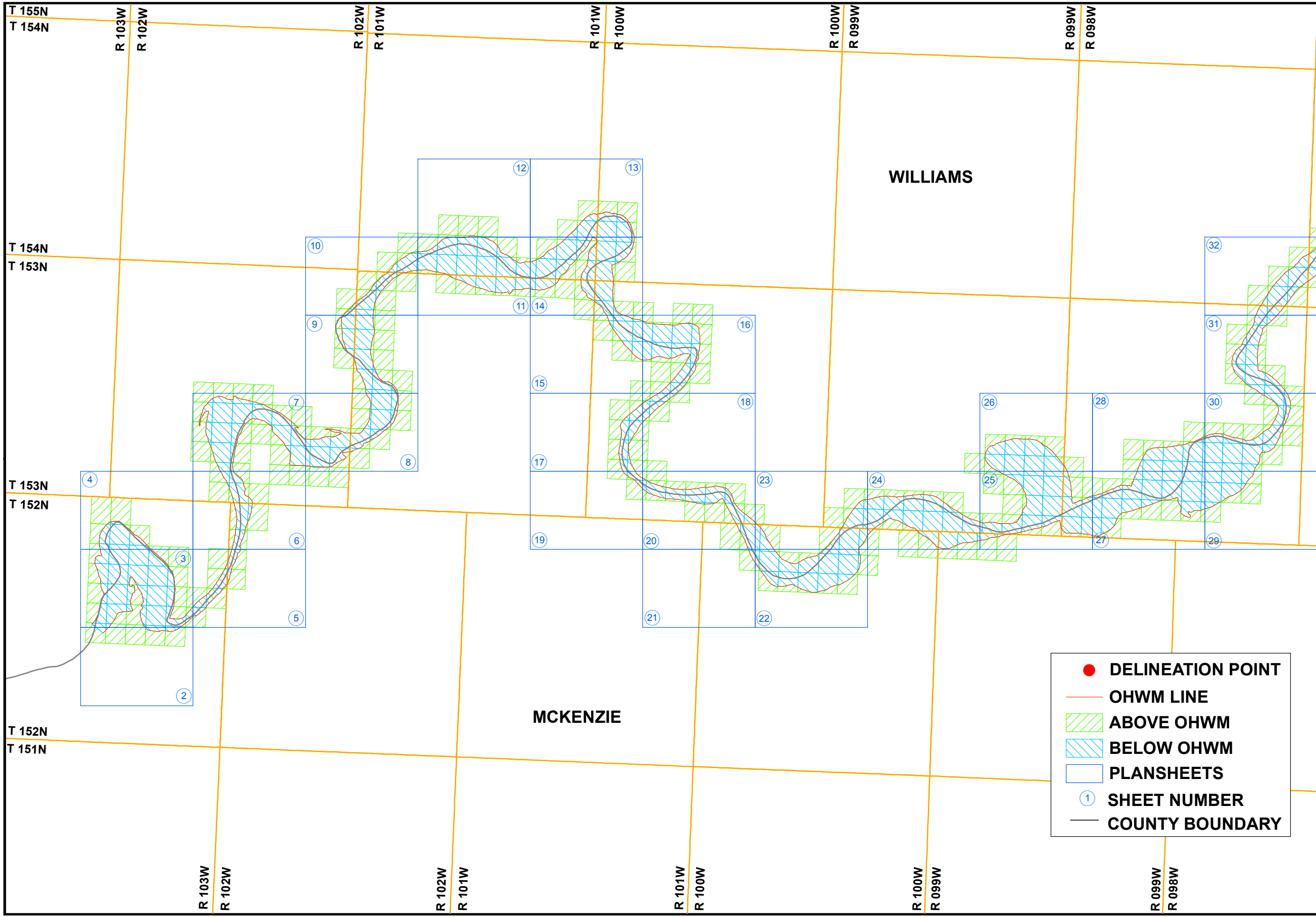
CLIENT
State of North Dakota

PROJECT MANAGER C.E. DATE
James Landenberger P.E. 4881 05/10

ACCOUNT NUMBER FILE NUMBER
16073.002 16073.002

SHEET NUMBER **0** OF **53** SHEETS

Bartlett & West, Inc
Consulting Engineers
3456 East Century Avenue
Bismarck, ND 58503
Phone: (701) 258-1110
Fax: (701) 258-1111



	DELINEATION POINT
	OHWM LINE
	ABOVE OHWM
	BELOW OHWM
	PLANSHEETS
	SHEET NUMBER
	COUNTY BOUNDARY



McCain
and Associates, Inc.

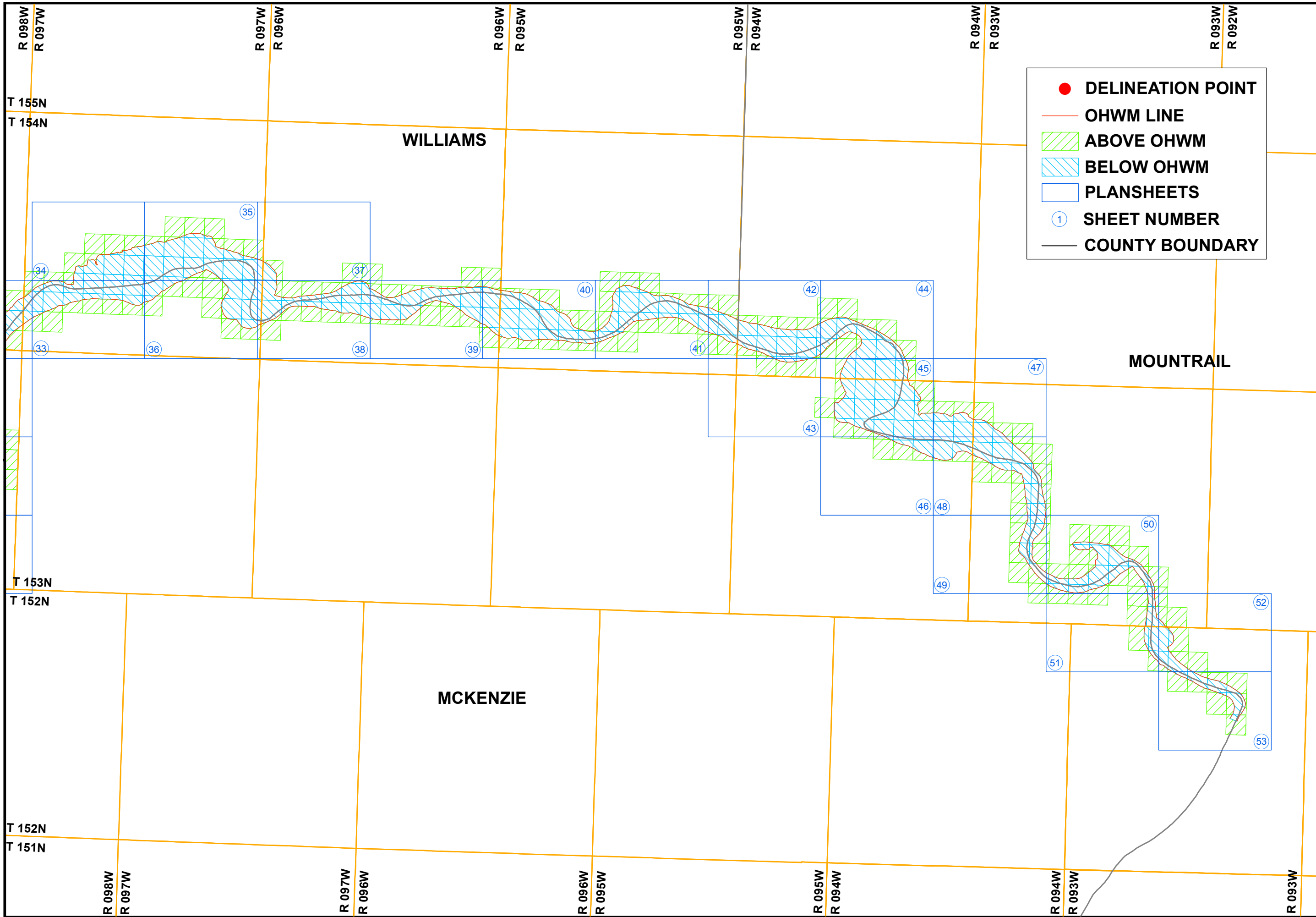


**OHWM INVESTIGATION
UNDER LAKE SAKAKAWEA**



GIS Technician: DDF
Ecologist: KJK
Project Manager: JDL
Project Number: 16073.002
Date: 01/04/11
Scale: Not to Scale
Sheet Number
1A
1 of 53

ALL RIGHTS RESERVED. ALL BARTLETT & WEST ENGINEERS PLANS, SPECIFICATIONS AND DRAWINGS ARE PROTECTED UNDER COPYRIGHT LAW, AND NO PART MAY BE COPIED, REPRODUCED, DISTRIBUTED, STORED IN A RETRIEVAL SYSTEM OR TRANSMITTED IN ANY FORM BY ANY MEANS WITHOUT PRIOR WRITTEN PERMISSION OF BARTLETT & WEST ENGINEERS.



McCain
and Associates, Inc.

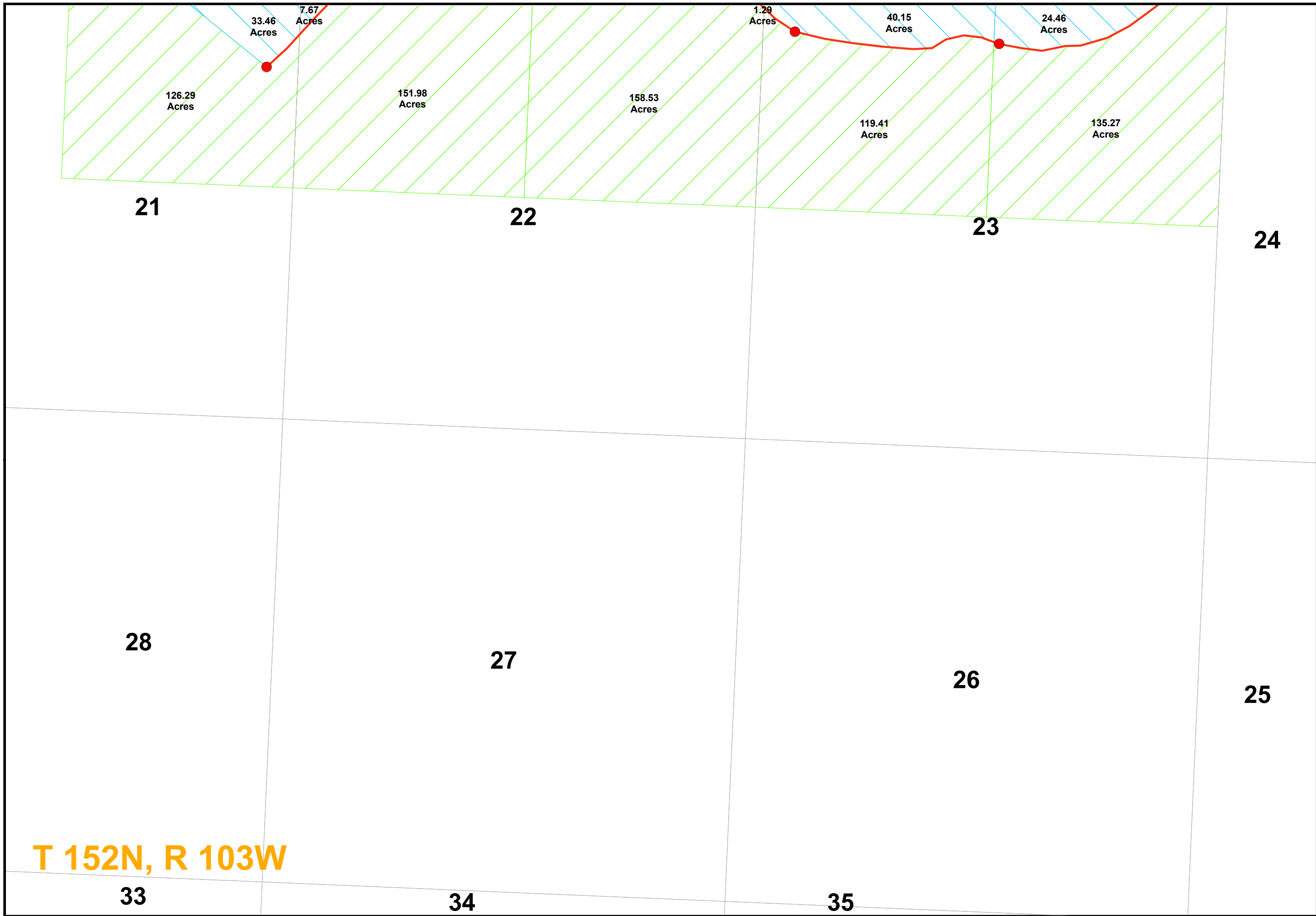


**OHWM INVESTIGATION
UNDER LAKE SAKAKAWEA**

BARTLETT & WEST

GIS Technician: DDF
 Ecologist: KJK
 Project Manager: JDL
 Project Number: 16073.002
 Date: 01/04/11
 Scale: Not to Scale
 Sheet Number
1B
 1 of 53

ALL RIGHTS RESERVED. ALL BARTLETT & WEST ENGINEERS PLANS, SPECIFICATIONS AND DRAWINGS ARE PROTECTED UNDER COPYRIGHT LAW, AND NO PART MAY BE COPIED, REPRODUCED, DISTRIBUTED, STORED IN A RETRIEVAL SYSTEM OR TRANSMITTED IN ANY FORM BY ANY MEANS WITHOUT PRIOR WRITTEN PERMISSION OF BARTLETT & WEST ENGINEERS.



T 152N, R 103W



McCain
and Associates, Inc.



**OHWM INVESTIGATION
UNDER LAKE SAKAKAWEA**



GIS Technician:	DDF
Ecologist:	KJK
Project Manager:	JDL
Project Number:	16073.002
Date:	01/04/11
Scale:	1" = 1000'
Sheet Number	2
	2 of 53

ALL RIGHTS RESERVED. ALL BARTLETT & WEST ENGINEERS PLANS, SPECIFICATIONS AND DRAWINGS ARE PROTECTED UNDER COPYRIGHT LAW, AND NO PART MAY BE COPIED, REPRODUCED, DISTRIBUTED, STORED IN A RETRIEVAL SYSTEM OR TRANSMITTED IN ANY FORM BY ANY MEANS WITHOUT PRIOR WRITTEN PERMISSION OF BARTLETT & WEST ENGINEERS.



McCain
and Associates, Inc.

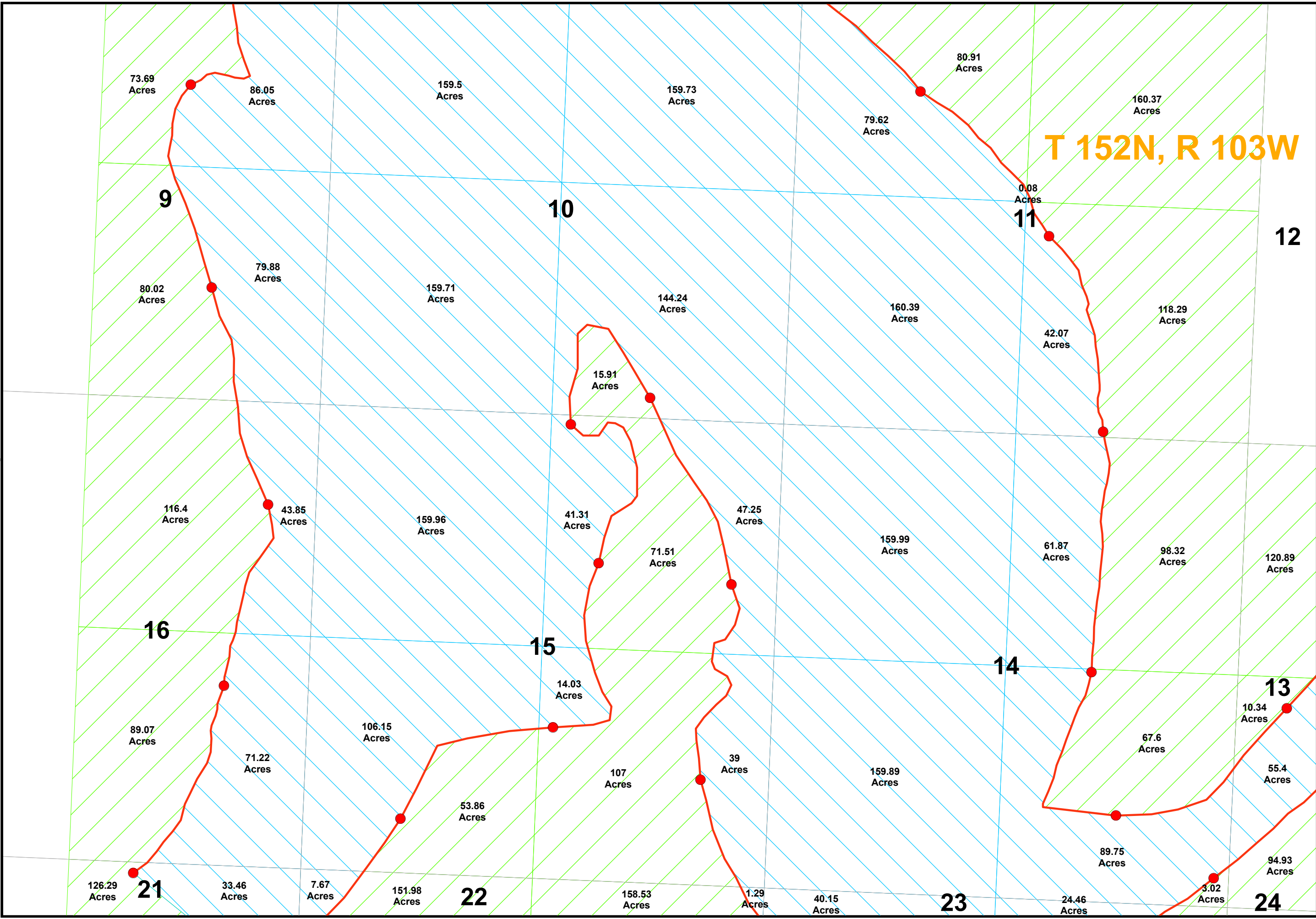


**OHWM INVESTIGATION
UNDER LAKE SAKAKAWEA**

BARTLETT & WEST

GIS Technician:	DDF
Ecologist:	KJK
Project Manager:	JDL
Project Number:	16073.002
Date:	01/04/11
Scale:	1" = 100'
Sheet Number:	3
	3 of 53

T 152N, R 103W





McCain
and Associates, Inc.



**OHWM INVESTIGATION
UNDER LAKE SAKAKAWEA**

BARTLETT & WEST

GIS Technician: DDR
Ecologist: KJK
Project Manager: JDL
Project Number: 16073.002
Date: 01/04/11
Scale: 1" = 1000'
Sheet Number
4
4 of 53

36

31

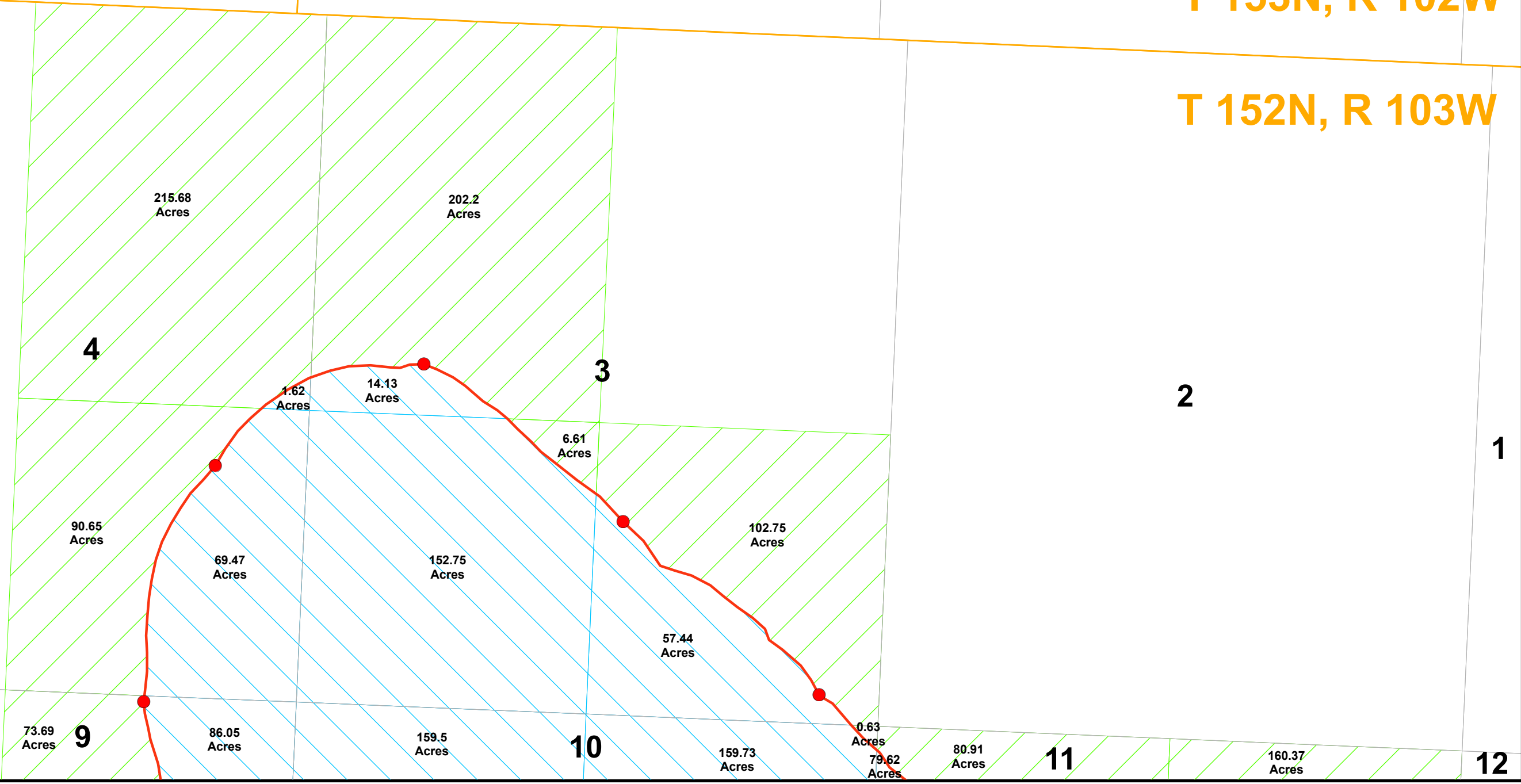
32

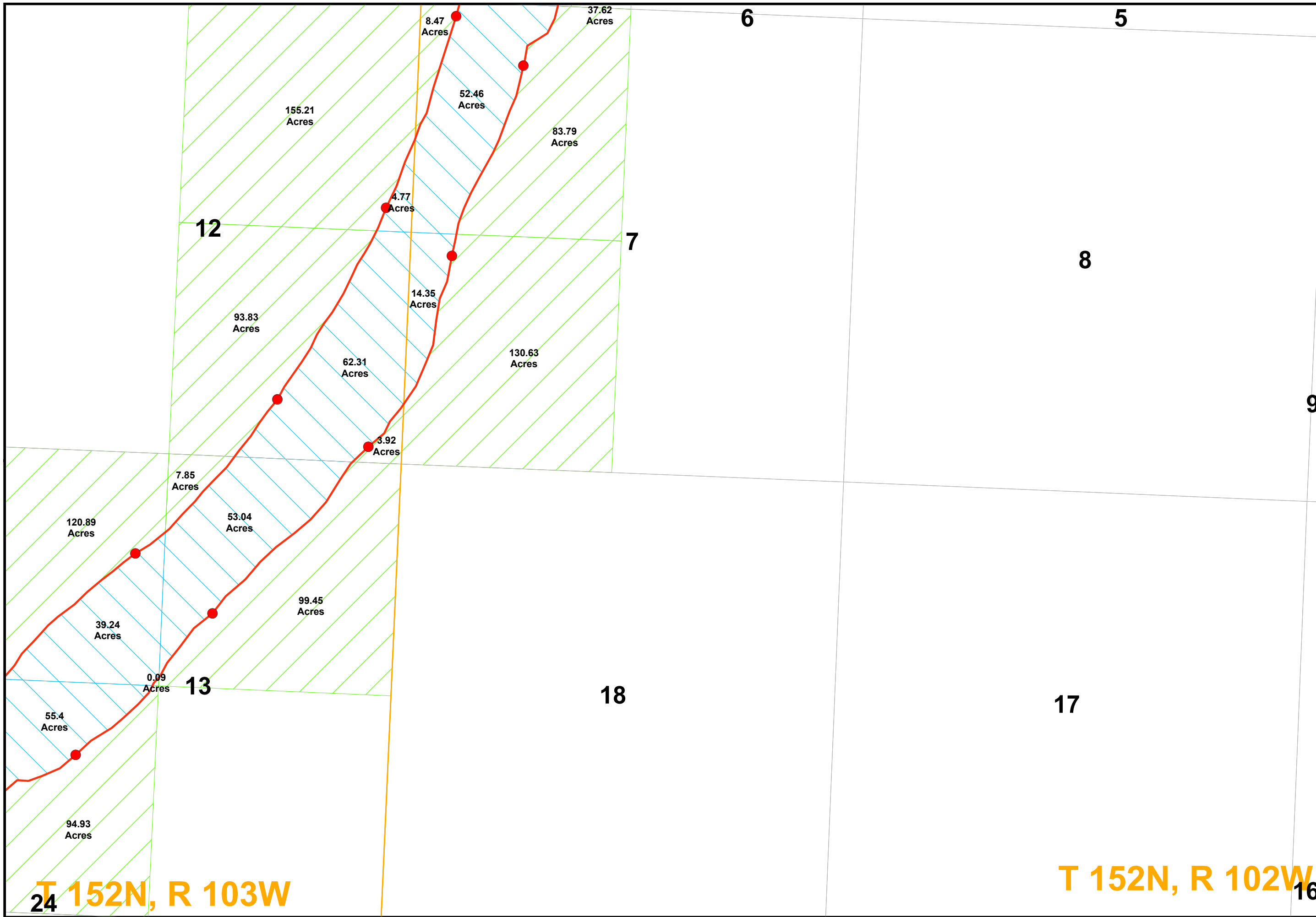
33

T 153N, R 103W

T 153N, R 102W

T 152N, R 103W





McCain
and Associates, Inc.

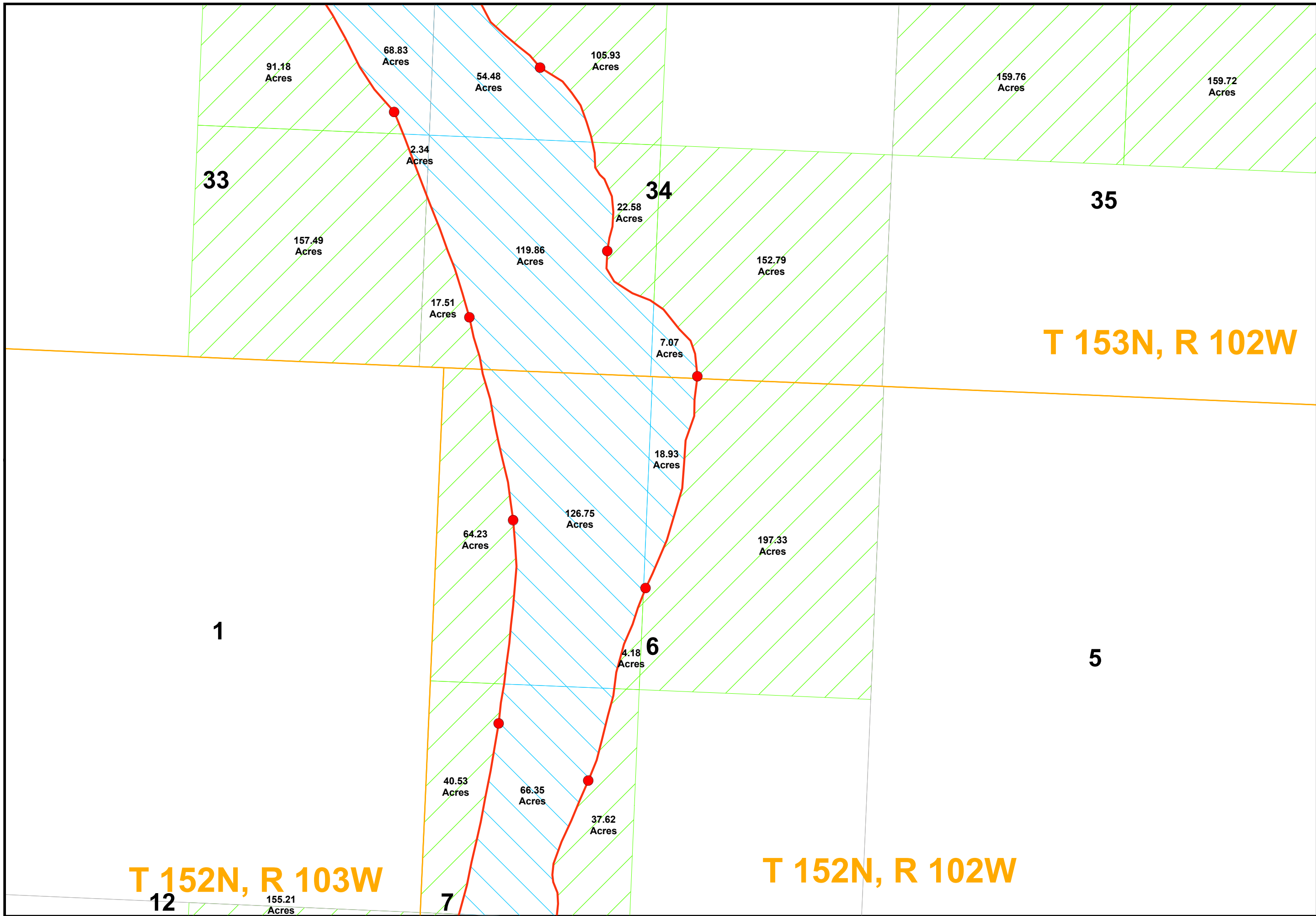


**OHWM INVESTIGATION
UNDER LAKE SAKAKAWEA**

BARTLETT & WEST

GIS Technician:	DDF
Ecologist:	KJK
Project Manager:	JDL
Project Number:	16073.002
Date:	01/04/11
Scale:	1" = 1000'
Sheet Number:	5

ALL RIGHTS RESERVED. ALL BARTLETT & WEST ENGINEERS PLANS, SPECIFICATIONS AND DRAWINGS ARE PROTECTED UNDER COPYRIGHT LAW, AND NO PART MAY BE COPIED, REPRODUCED, DISTRIBUTED, STORED IN A RETRIEVAL SYSTEM OR TRANSMITTED IN ANY FORM BY ANY MEANS WITHOUT PRIOR WRITTEN PERMISSION OF BARTLETT & WEST ENGINEERS.



McCain
and Associates, Inc.



**OHWM INVESTIGATION
UNDER LAKE SAKAKAWEA**



GIS Technician:	DDF
Ecologist:	KJK
Project Manager:	JDL
Project Number:	16073.002
Date:	01/04/11
Scale:	1" = 1000'
Sheet Number:	6
	6 of 53

ALL RIGHTS RESERVED. ALL BARTLETT & WEST ENGINEERS PLANS, SPECIFICATIONS AND DRAWINGS ARE PROTECTED UNDER COPYRIGHT LAW, AND NO PART MAY BE COPIED, REPRODUCED, DISPLAYED PUBLICLY, USED TO CREATE DERIVATIVES, DISTRIBUTED, STORED IN A RETRIEVAL SYSTEM OR TRANSMITTED IN ANY FORM BY ANY MEANS WITHOUT PRIOR WRITTEN PERMISSION OF BARTLETT & WEST ENGINEERS

20

155.41 Acres

4.39 Acres

40.33 Acres

119.45 Acres

122.66 Acres

37.14 Acres

154.01 Acres

5.84 Acres

7.35 Acres

57.25 Acres

21

22

23

80.25 Acres

22.23 Acres

159.79 Acres

152.53 Acres

124.72 Acres

74.59 Acres

155.87 Acres

1.04 Acres

7.36 Acres

27.91 Acres

85.15 Acres

3.84 Acres

118.49 Acres

40.24 Acres

159.78 Acres

72.27 Acres

87.81 Acres

159.45 Acres

113.8 Acres

63.17 Acres

28

2.48 Acres

27

26

157.22 Acres

142.85 Acres

32.91 Acres

127.45 Acres

45.86 Acres

96.55 Acres

16.84 Acres

8.76 Acres

33

68.83 Acres

54.48 Acres

105.93 Acres

159.76 Acres

35

91.18 Acres

0.06 Acres

1.87 Acres

159.72 Acres

34

T 153N, R 102W



McCain and Associates, Inc.



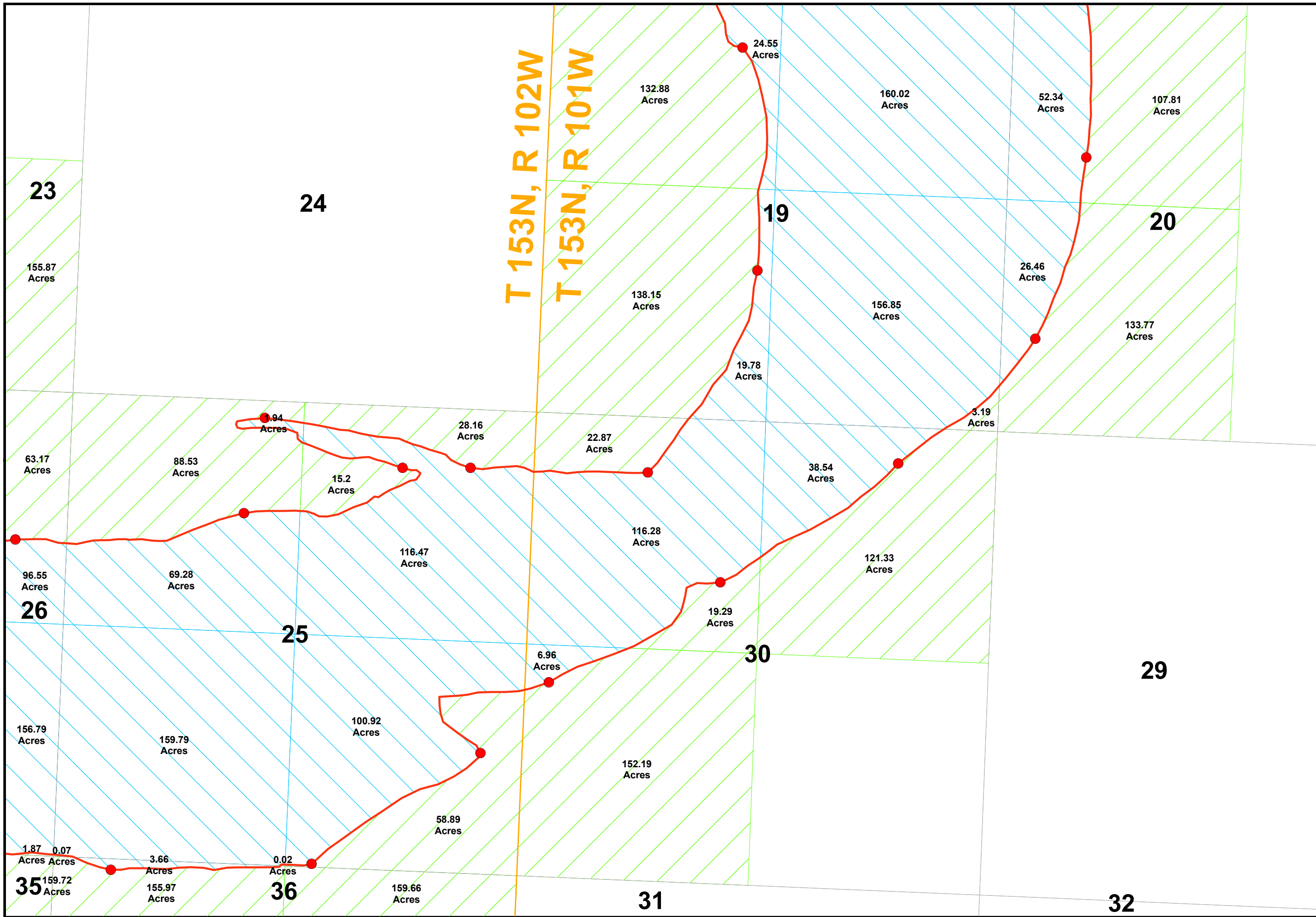
OHWM INVESTIGATION UNDER LAKE SAKAKAWEA



GIS Technician: DDF
Ecologist: KJK
Project Manager: JDL
Project Number: 16073.002
Date: 01/04/11
Scale: 1" = 1000'

Sheet Number
7
7 of 53

ALL RIGHTS RESERVED. ALL BARTLETT & WEST ENGINEERS PLANS, SPECIFICATIONS AND DRAWINGS ARE PROTECTED UNDER COPYRIGHT LAW, AND NO PART MAY BE COPIED, REPRODUCED, DISTRIBUTED, STORED IN A RETRIEVAL SYSTEM OR TRANSMITTED IN ANY FORM BY ANY MEANS WITHOUT PRIOR WRITTEN PERMISSION OF BARTLETT & WEST ENGINEERS.



NORTH

McCain
and Associates, Inc.



**OHWM INVESTIGATION
UNDER LAKE SAKAKAWEA**

BARTLETT & WEST

GIS Technician:	DDF
Ecologist:	KJK
Project Manager:	JDL
Project Number:	16073.002
Date:	01/04/11
Scale:	1" = 1000'
Sheet Number:	8

ALL RIGHTS RESERVED. ALL BARTLETT & WEST ENGINEERS PLANS, SPECIFICATIONS AND DRAWINGS ARE PROTECTED UNDER COPYRIGHT LAW, AND NO PART MAY BE COPIED, REPRODUCED, DISTRIBUTED, STORED IN A RETRIEVAL SYSTEM OR TRANSMITTED IN ANY FORM BY ANY MEANS WITHOUT PRIOR WRITTEN PERMISSION OF BARTLETT & WEST ENGINEERS.

T 153N, R 102W

T 153N, R 101W

11

12

8

14

13

18

17

23

24

19

20

60.69 Acres

99.22 Acres

144 Acres

11.87 Acres

160.12 Acres

0.09 Acres

66.79 Acres

93.18 Acres

144.03 Acres

12.16 Acres

160 Acres

17.31 Acres

11.06 Acres

142.79 Acres

137.85 Acres

157.65 Acres

7.73 Acres

2.32 Acres

73.05 Acres

84 Acres

69.69 Acres

152.94 Acres

90.3 Acres

7.14 Acres

132.88 Acres

24.55 Acres

160.02 Acres

52.34 Acres

107.81 Acres



NORTH

McCain
and Associates, Inc.



OHWM INVESTIGATION
UNDER LAKE SAKAKAWEA

BARTLETT & WEST

GIS Technician: DDF
Ecologist: KJK
Project Manager: JDL
Project Number: 16073.002
Date: 01/04/11
Scale: 1" = 1000'

Sheet Number
9
9 of 53

ALL RIGHTS RESERVED. ALL BARTLETT & WEST ENGINEERS PLANS, SPECIFICATIONS AND DRAWINGS ARE PROTECTED UNDER COPYRIGHT LAW, AND NO PART MAY BE COPIED, REPRODUCED, DISPLAYED PUBLICLY, USED TO CREATE DERIVATIVES, DISTRIBUTED, STORED IN A RETRIEVAL SYSTEM OR TRANSMITTED IN ANY FORM BY ANY MEANS WITHOUT PRIOR WRITTEN PERMISSION OF BARTLETT & WEST ENGINEERS



McCain
and Associates, Inc.

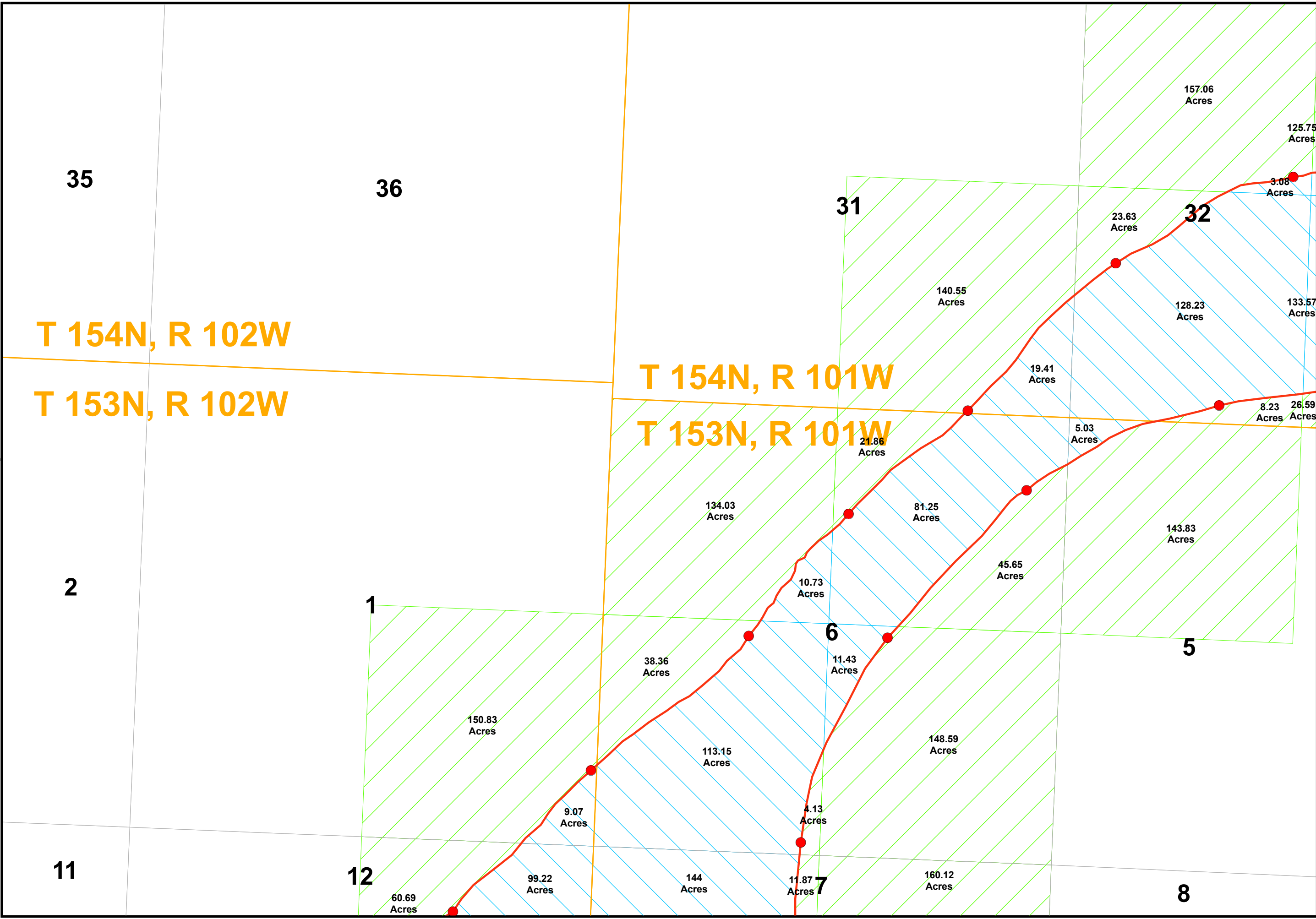


**OHWM INVESTIGATION
UNDER LAKE SAKAKAWEA**

BARTLETT & WEST

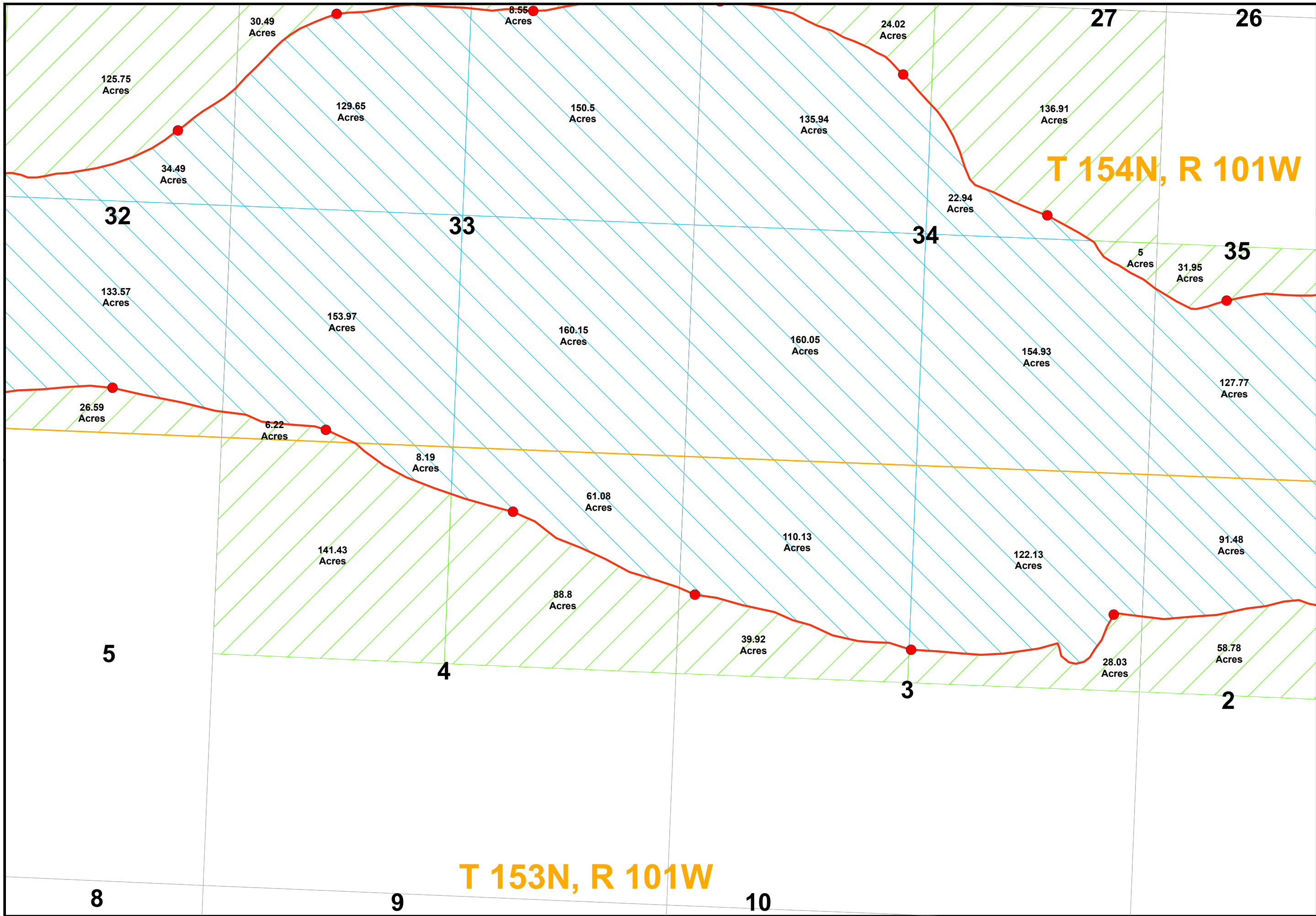
GIS Technician:	DDR
Ecologist:	KJK
Project Manager:	JDL
Project Number:	16073.002
Date:	01/04/11
Scale:	1" = 1000'
Sheet Number:	10
	10 of 53

ALL RIGHTS RESERVED. ALL BARTLETT & WEST ENGINEERS PLANS, SPECIFICATIONS AND DRAWINGS ARE PROTECTED UNDER COPYRIGHT LAW, AND NO PART MAY BE COPIED, REPRODUCED, DISTRIBUTED, STORED IN A RETRIEVAL SYSTEM OR TRANSMITTED IN ANY FORM BY ANY MEANS WITHOUT PRIOR WRITTEN PERMISSION OF BARTLETT & WEST ENGINEERS.



T 154N, R 102W
T 153N, R 102W

T 154N, R 101W
T 153N, R 101W



McCain
and Associates, Inc.



**OHWM INVESTIGATION
UNDER LAKE SAKAKAWEA**

BARTLETT & WEST

GIS Technician:	DDP
Ecologist:	KJK
Project Manager:	JDL
Project Number:	16073.002
Date:	01/04/11
Scale:	1" = 1000'
Sheet Number:	11

ALL RIGHTS RESERVED. ALL BARTLETT & WEST ENGINEERS PLANS, SPECIFICATIONS AND DRAWINGS ARE PROTECTED UNDER COPYRIGHT LAW, AND NO PART MAY BE COPIED, REPRODUCED, DISTRIBUTED, STORED IN A RETRIEVAL SYSTEM OR TRANSMITTED IN ANY FORM BY ANY MEANS WITHOUT PRIOR WRITTEN PERMISSION OF BARTLETT & WEST ENGINEERS.

T 154N, R 101W

20

21

22

23

29

28

27

26

160.01 Acres

159.92 Acres

159.96 Acres

157.06 Acres 125.75 Acres

32

30.49 Acres

33

8.55 Acres

150.5 Acres

1.02 Acres

135.94 Acres

34



OHWM INVESTIGATION
UNDER LAKE SAKAKAWEA



GIS Technician: DDR
Ecologist: KJK
Project Manager: JDL
Project Number: 16073.002
Date: 01/04/11
Scale: 1" = 1000'

Sheet Number
12
12 of 53

ALL RIGHTS RESERVED. ALL BARTLETT & WEST ENGINEERS PLANS, SPECIFICATIONS AND DRAWINGS ARE PROTECTED UNDER COPYRIGHT LAW, AND NO PART MAY BE COPIED, REPRODUCED, DISTRIBUTED, STORED IN A RETRIEVAL SYSTEM OR TRANSMITTED IN ANY FORM BY ANY MEANS WITHOUT PRIOR WRITTEN PERMISSION OF BARTLETT & WEST ENGINEERS

14

13

18

17

23

24

T 154N, R 101W

T 154N, R 100W

19


20

26

25

30

29



126.76 Acres

33 Acres

6.37 Acres

147.7 Acres

129.56 Acres

30.41 Acres

5.77 Acres

90.56 Acres

65.17 Acres

156.24 Acres

25.47 Acres

130.04 Acres

134.73 Acres

30.17 Acres



McCain
and Associates, Inc.



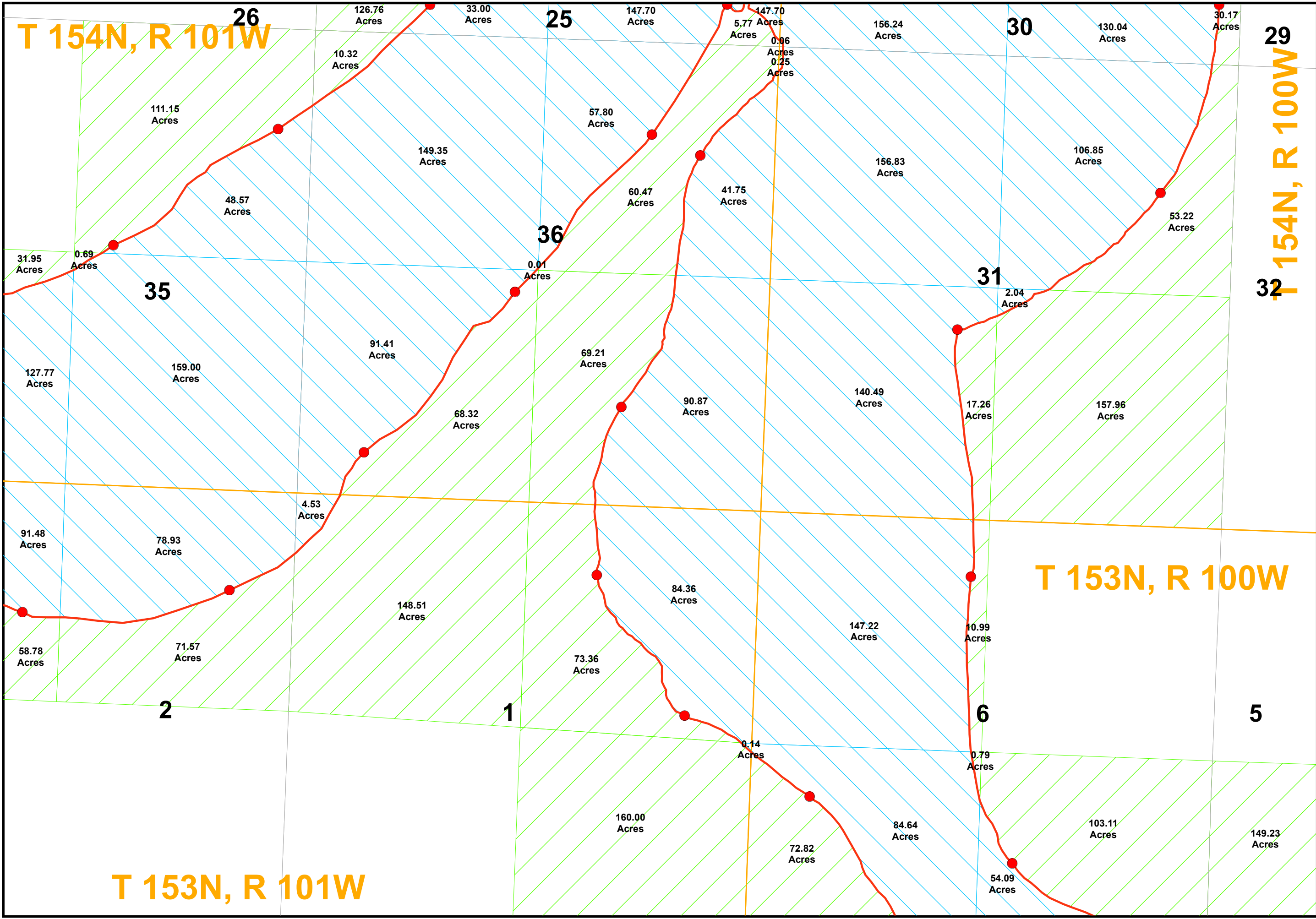
OHWM INVESTIGATION
UNDER LAKE SAKAKAWEA

BARTLETT & WEST

GIS Technician: DDF
Ecologist: KJK
Project Manager: JDL
Project Number: 16073.002
Date: 01/04/11
Scale: 1" = 1000'

Sheet Number
13
13 of 53

ALL RIGHTS RESERVED. ALL BARTLETT & WEST ENGINEERS PLANS, SPECIFICATIONS AND DRAWINGS ARE PROTECTED UNDER COPYRIGHT LAW, AND NO PART MAY BE COPIED, REPRODUCED, DISTRIBUTED, STORED IN A RETRIEVAL SYSTEM OR TRANSMITTED IN ANY FORM BY ANY MEANS WITHOUT PRIOR WRITTEN PERMISSION OF BARTLETT & WEST ENGINEERS.



McCain
and Associates, Inc.

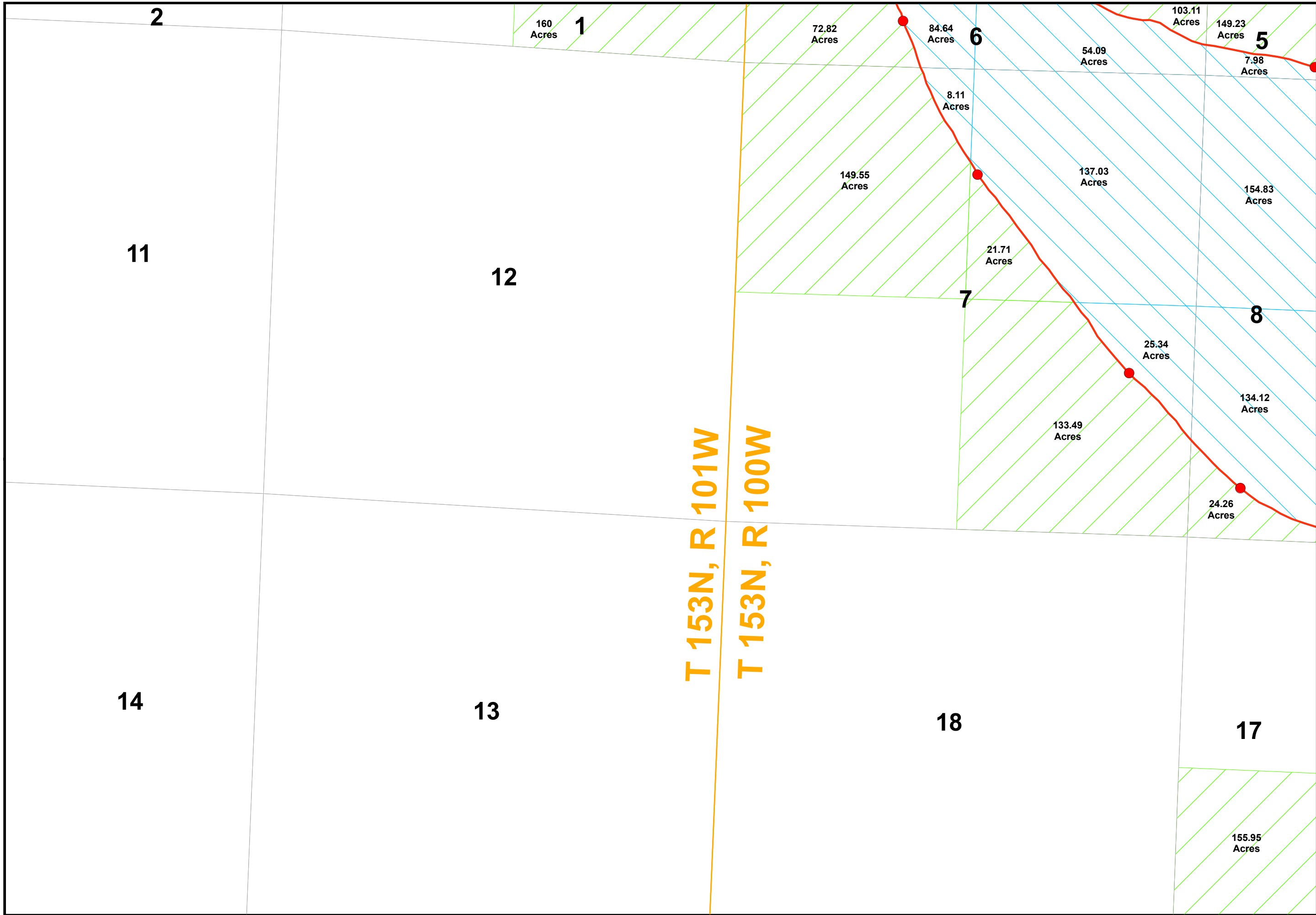


**OHWM INVESTIGATION
UNDER LAKE SAKAKAWEA**



GIS Technician:	JMR
Ecologist:	KJK
Project Manager:	JDL
Project Number:	16073.002
Date:	3/31/2015
Scale:	1" = 1000'
Sheet Number:	14

ALL RIGHTS RESERVED. ALL BARTLETT & WEST ENGINEERS PLANS, SPECIFICATIONS AND DRAWINGS ARE PROTECTED UNDER COPYRIGHT LAW, AND NO PART MAY BE COPIED, REPRODUCED, DISPLAYED PUBLICLY, STORED IN A RETRIEVAL SYSTEM OR TRANSMITTED IN ANY FORM BY ANY MEANS WITHOUT PRIOR WRITTEN PERMISSION OF BARTLETT & WEST ENGINEERS.



McCain
and Associates, Inc.

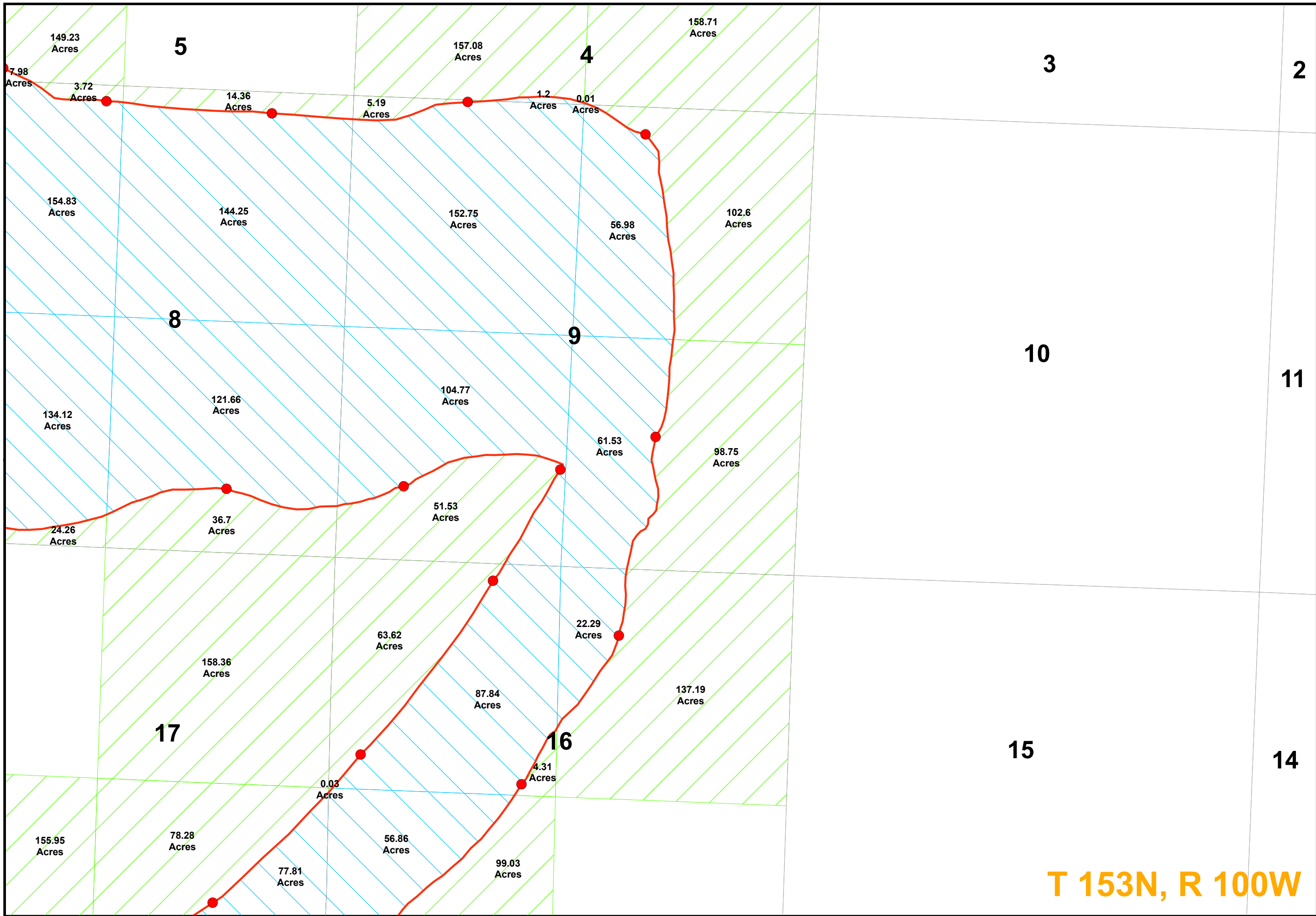


**OHWM INVESTIGATION
UNDER LAKE SAKAKAWEA**



GIS Technician:	DDF
Ecologist:	KJK
Project Manager:	JDL
Project Number:	16073.002
Date:	01/04/11
Scale:	1" = 1000'
Sheet Number	15

ALL RIGHTS RESERVED. ALL BARTLETT & WEST ENGINEERS PLANS, SPECIFICATIONS AND DRAWINGS ARE PROTECTED UNDER COPYRIGHT LAW, AND NO PART MAY BE COPIED, REPRODUCED, DISTRIBUTED, STORED IN A RETRIEVAL SYSTEM OR TRANSMITTED IN ANY FORM BY ANY MEANS WITHOUT PRIOR WRITTEN PERMISSION OF BARTLETT & WEST ENGINEERS.



T 153N, R 100W



NORTH

McCain
and Associates, Inc.



**OHWM INVESTIGATION
UNDER LAKE SAKAKAWEA**

BARTLETT & WEST

GIS Technician:	DDF
Ecologist:	KJK
Project Manager:	JDL
Project Number:	16073.002
Date:	01/04/11
Scale:	1" = 1000'
Sheet Number:	16

ALL RIGHTS RESERVED. ALL BARTLETT & WEST ENGINEERS PLANS, SPECIFICATIONS AND DRAWINGS ARE PROTECTED UNDER COPYRIGHT LAW, AND NO PART MAY BE COPIED, REPRODUCED, DISTRIBUTED, STORED IN A RETRIEVAL SYSTEM OR TRANSMITTED IN ANY FORM BY ANY MEANS WITHOUT PRIOR WRITTEN PERMISSION OF BARTLETT & WEST ENGINEERS

14

13

18

155.95 Acres 17

23

24

19

110.36 Acres 20

26

25

30

93.03 Acres 29

T 153N, R 101W
T 153N, R 100W



McCain
and Associates, Inc.

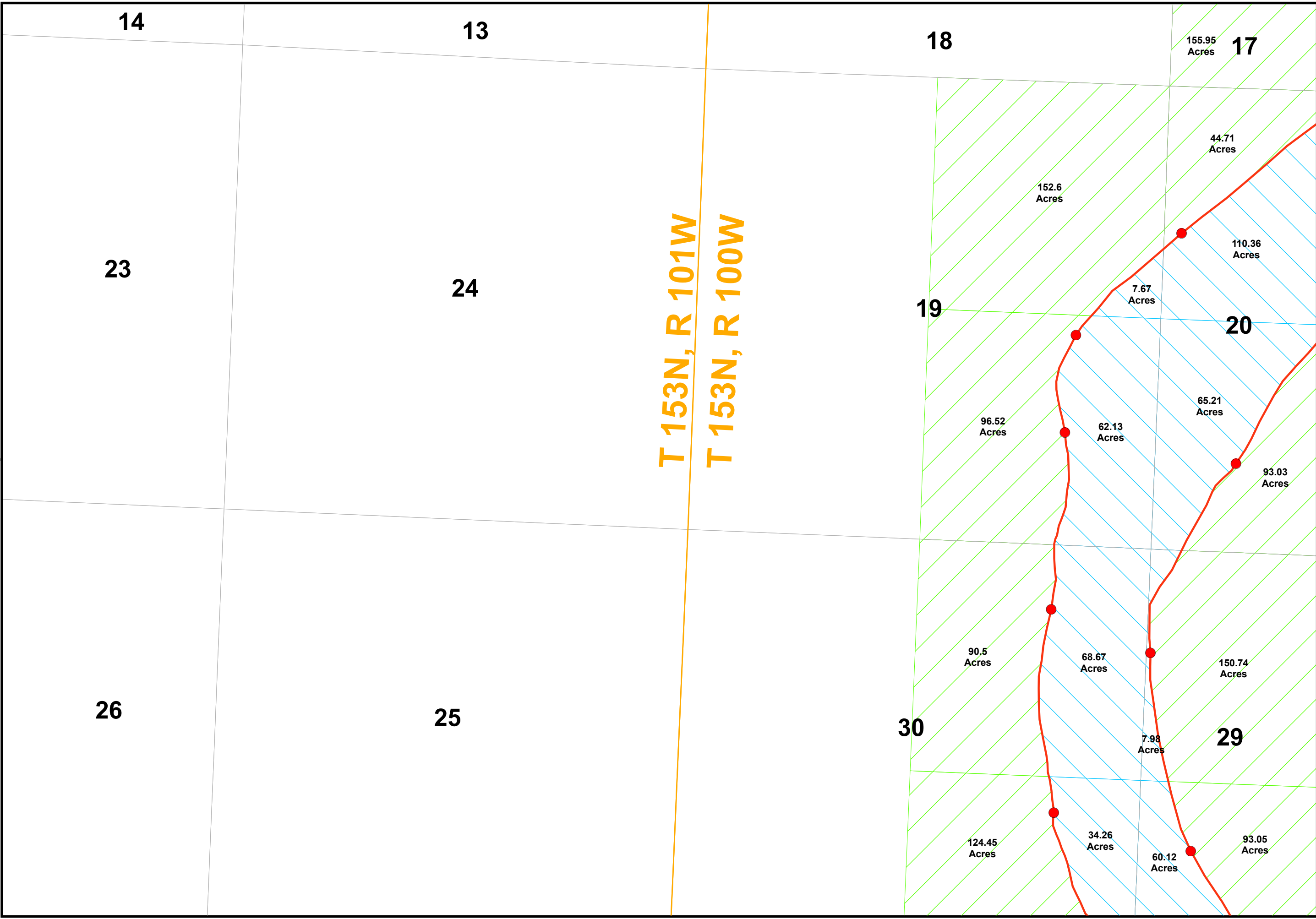


OHWM INVESTIGATION
UNDER LAKE SAKAKAWEA

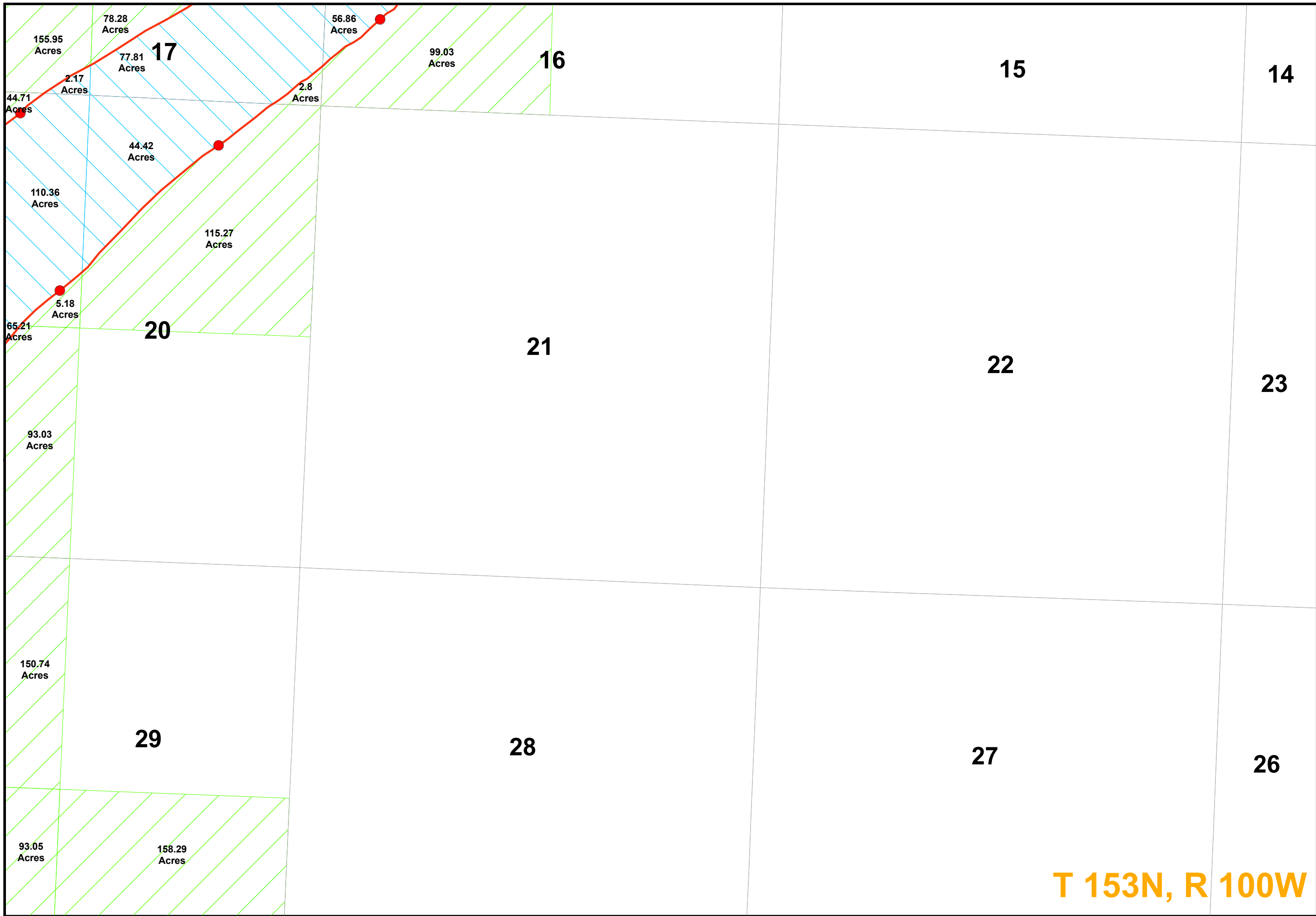
BARTLETT & WEST

GIS Technician: DDF
Ecologist: KJK
Project Manager: JDL
Project Number: 16073.002
Date: 01/04/11
Scale: 1" = 1000'

Sheet Number
17
17 of 53



ALL RIGHTS RESERVED. ALL BARTLETT & WEST ENGINEERS PLANS, SPECIFICATIONS AND DRAWINGS ARE PROTECTED UNDER COPYRIGHT LAW, AND NO PART MAY BE COPIED, REPRODUCED, DISTRIBUTED, STORED IN A RETRIEVAL SYSTEM OR TRANSMITTED IN ANY FORM BY ANY MEANS WITHOUT PRIOR WRITTEN PERMISSION OF BARTLETT & WEST ENGINEERS.



T 153N, R 100W



McCain
and Associates, Inc.

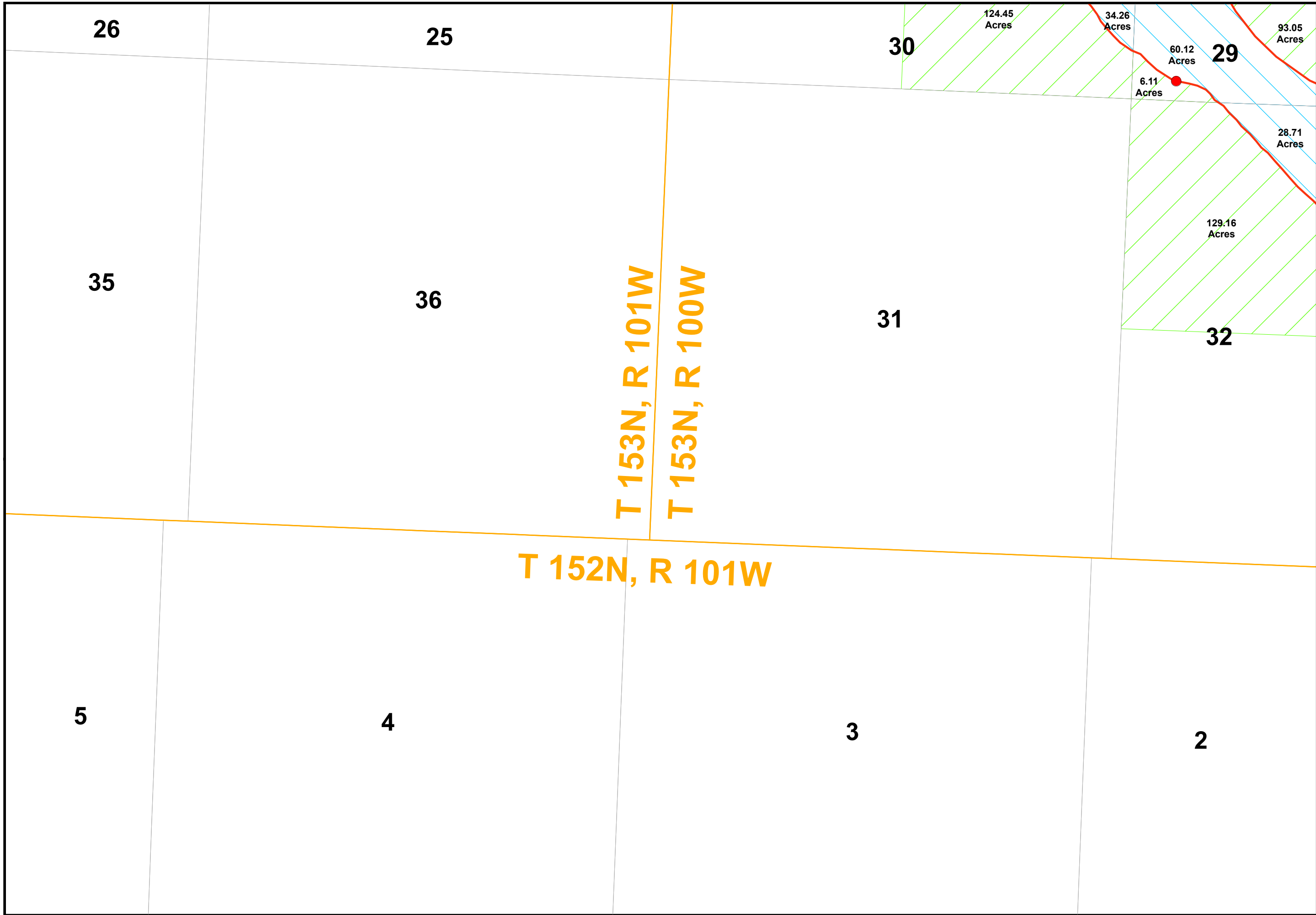


**OHWM INVESTIGATION
UNDER LAKE SAKAKAWEA**

BARTLETT & WEST

GIS Technician:	DDR
Ecologist:	KJK
Project Manager:	JDL
Project Number:	16073.002
Date:	01/04/11
Scale:	1" = 1000'
Sheet Number:	18

ALL RIGHTS RESERVED. ALL BARTLETT & WEST ENGINEERS PLANS, SPECIFICATIONS AND DRAWINGS ARE PROTECTED UNDER COPYRIGHT LAW, AND NO PART MAY BE COPIED, REPRODUCED, DISTRIBUTED, STORED IN A RETRIEVAL SYSTEM OR TRANSMITTED IN ANY FORM BY ANY MEANS WITHOUT PRIOR WRITTEN PERMISSION OF BARTLETT & WEST ENGINEERS



McCain
and Associates, Inc.



**OHWM INVESTIGATION
UNDER LAKE SAKAKAWEA**



GIS Technician:	DDF
Ecologist:	KJK
Project Manager:	JDL
Project Number:	16073.002
Date:	01/04/11
Scale:	1" = 1000'
Sheet Number	19

ALL RIGHTS RESERVED. ALL BARTLETT & WEST ENGINEERS PLANS, SPECIFICATIONS AND DRAWINGS ARE PROTECTED UNDER COPYRIGHT LAW, AND NO PART MAY BE COPIED, REPRODUCED, DISTRIBUTED, STORED IN A RETRIEVAL SYSTEM OR TRANSMITTED IN ANY FORM BY ANY MEANS WITHOUT PRIOR WRITTEN PERMISSION OF BARTLETT & WEST ENGINEERS.



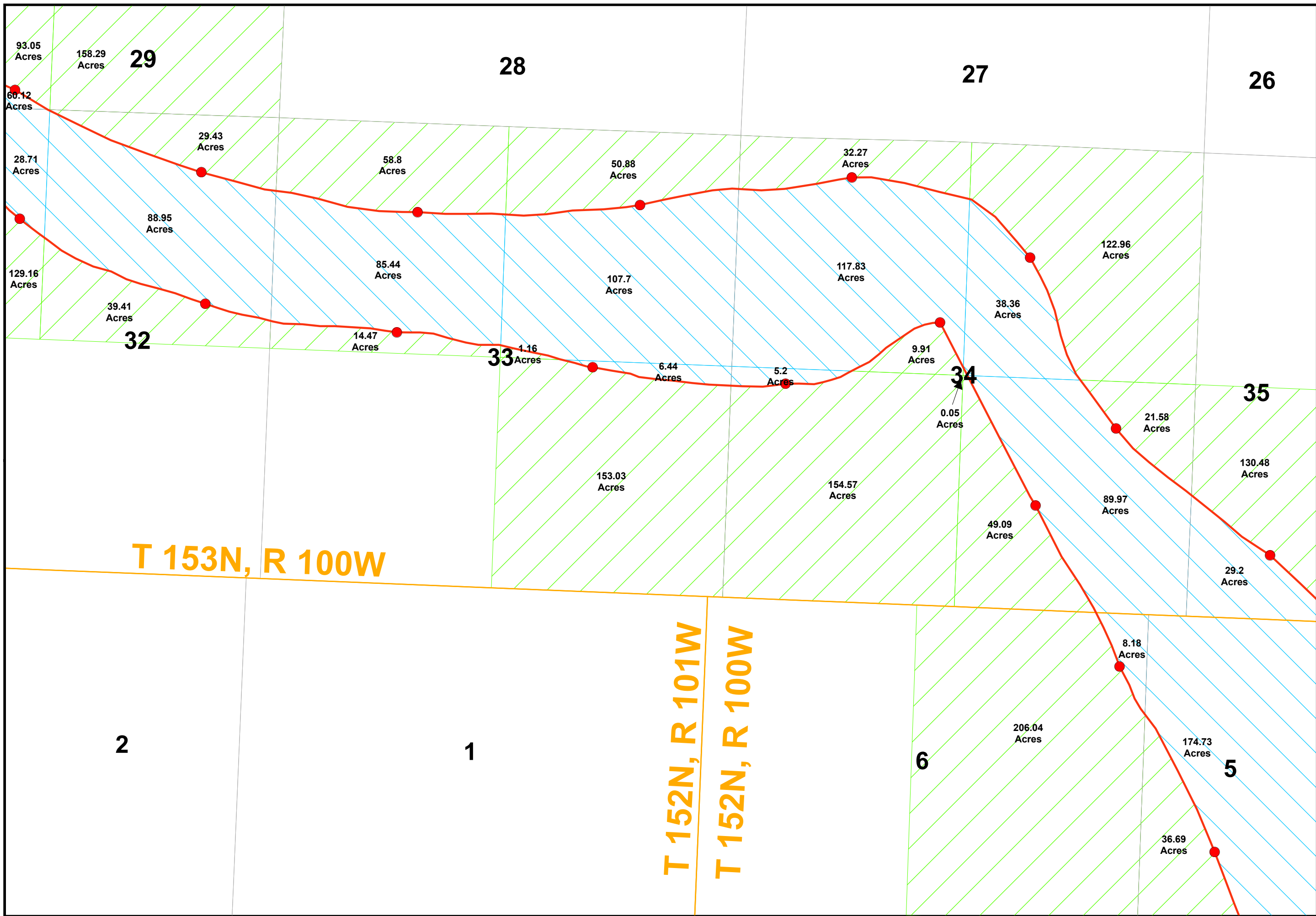
McCain
and Associates, Inc.




**OHWM INVESTIGATION
UNDER LAKE SAKAKAWEA**

BARTLETT & WEST

GIS Technician: DDR
Ecologist: KJK
Project Manager: JDL
Project Number: 16073.002
Date: 01/04/11
Scale: 1" = 1000'
Sheet Number
20
20 of 53



ALL RIGHTS RESERVED. ALL BARTLETT & WEST ENGINEERS PLANS, SPECIFICATIONS AND DRAWINGS ARE PROTECTED UNDER COPYRIGHT LAW, AND NO PART MAY BE COPIED, REPRODUCED, DISTRIBUTED, STORED IN A RETRIEVAL SYSTEM OR TRANSMITTED IN ANY FORM BY ANY MEANS WITHOUT PRIOR WRITTEN PERMISSION OF BARTLETT & WEST ENGINEERS.



206.04 Acres
36.69 Acres
174.73 Acres
40.95 Acres

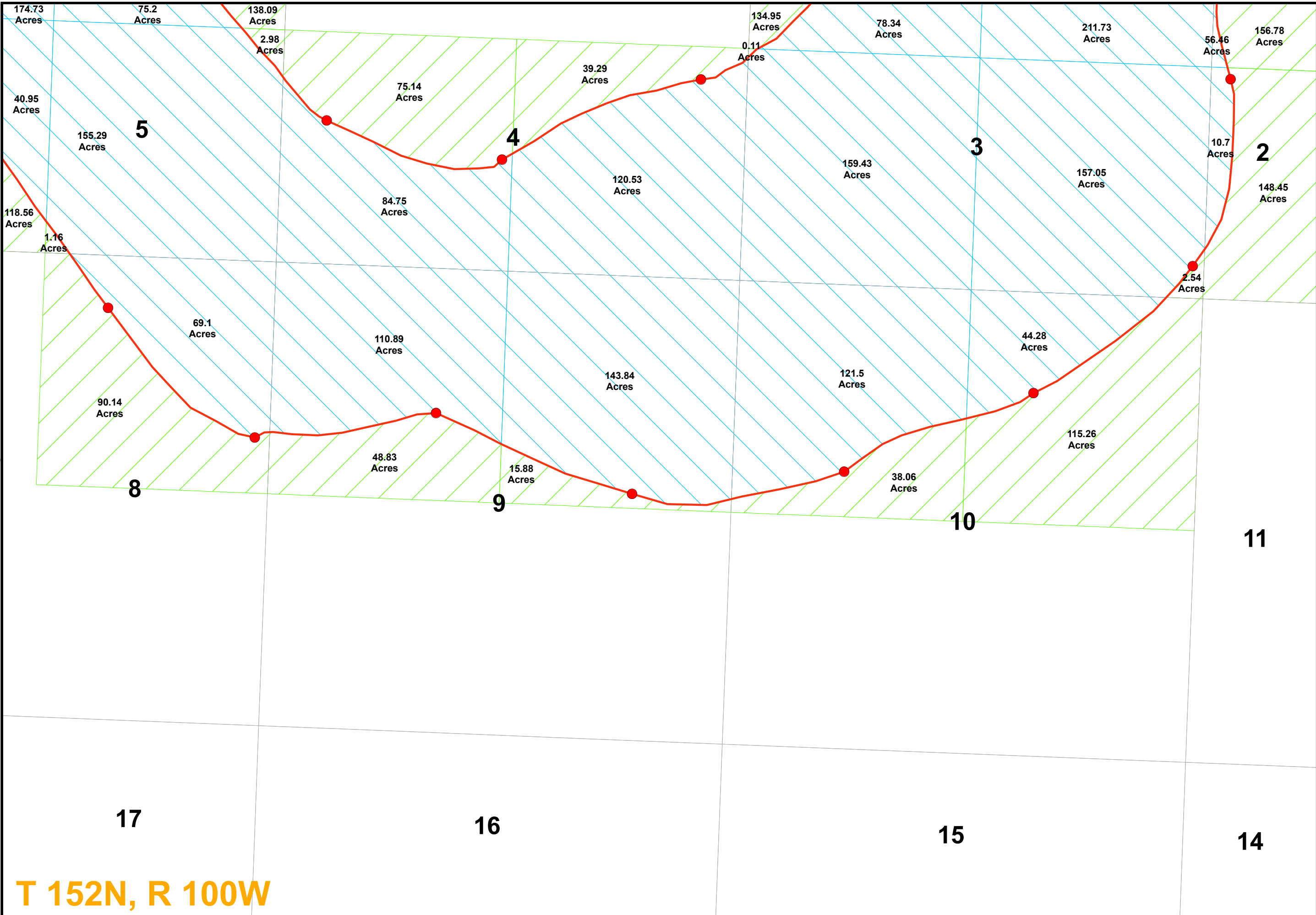


OHWM INVESTIGATION
UNDER LAKE SAKAKAWEA



GIS Technician: DDF
Ecologist: KJK
Project Manager: JDL
Project Number: 16073.002
Date: 01/04/11
Scale: 1" = 1000'
Sheet Number
21
21 of 53

ALL RIGHTS RESERVED. ALL BARTLETT & WEST ENGINEERS PLANS, SPECIFICATIONS AND DRAWINGS ARE PROTECTED UNDER COPYRIGHT LAW, AND NO PART MAY BE COPIED, REPRODUCED, DISTRIBUTED, STORED IN A RETRIEVAL SYSTEM OR TRANSMITTED IN ANY FORM BY ANY MEANS WITHOUT PRIOR WRITTEN PERMISSION OF BARTLETT & WEST ENGINEERS.



T 152N, R 100W



McCain
and Associates, Inc.



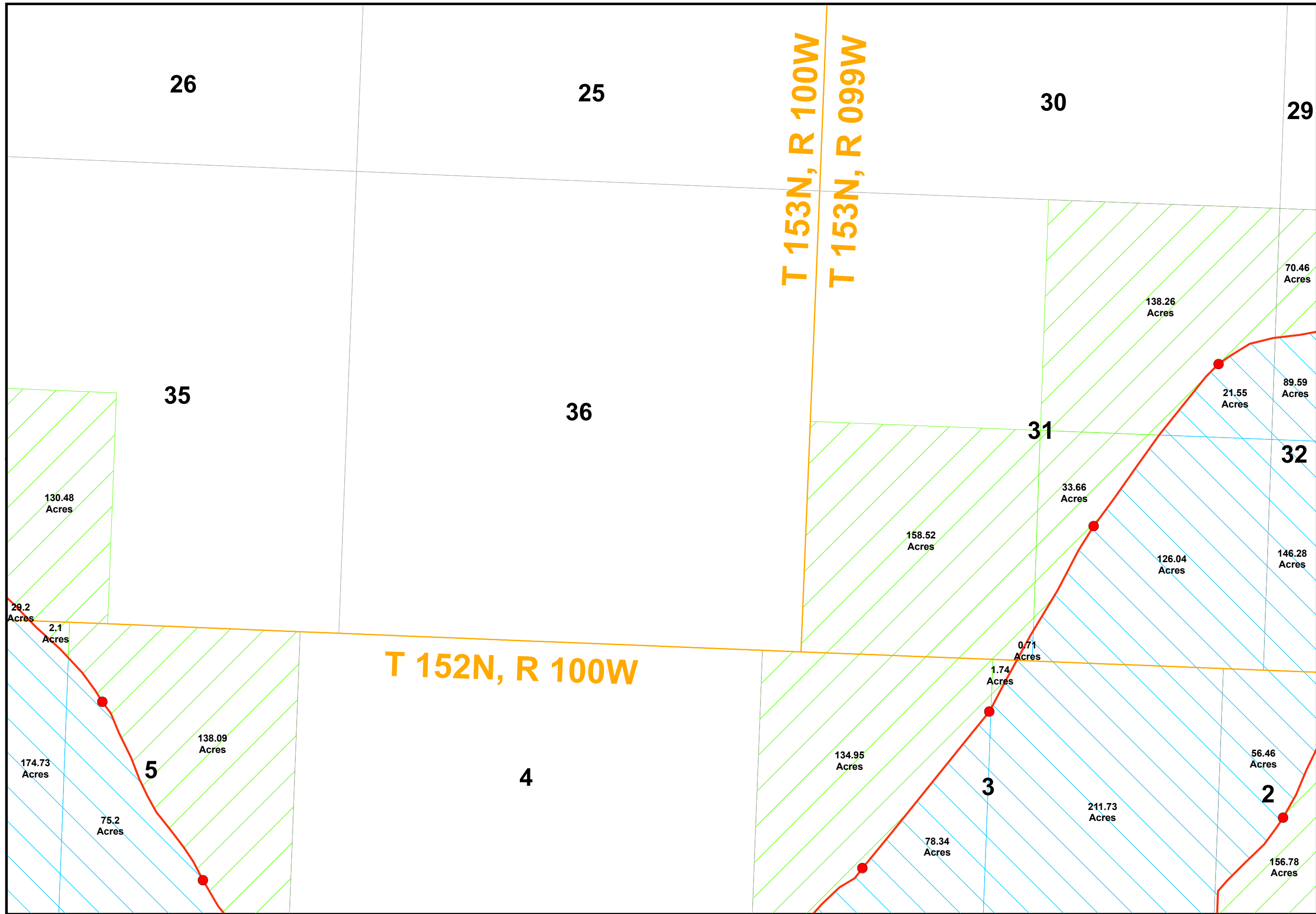
**OHWM INVESTIGATION
UNDER LAKE SAKAKAWEA**



GIS Technician: DDR
Ecologist: KJK
Project Manager: JDL
Project Number: 16073.002
Date: 01/04/11
Scale: 1" = 1000'

Sheet Number
22
22 of 53

ALL RIGHTS RESERVED. ALL BARTLETT & WEST ENGINEERS PLANS, SPECIFICATIONS AND DRAWINGS ARE PROTECTED UNDER COPYRIGHT LAW, AND NO PART MAY BE COPIED, REPRODUCED, DISPLAYED PUBLICLY, USED TO CREATE DERIVATIVES, DISTRIBUTED, STORED IN A RETRIEVAL SYSTEM OR TRANSMITTED IN ANY FORM BY ANY MEANS WITHOUT PRIOR WRITTEN PERMISSION OF BARTLETT & WEST ENGINEERS.



McCain
and Associates, Inc.



**OHWM INVESTIGATION
UNDER LAKE SAKAKAWEA**

BARTLETT & WEST

GIS Technician:	DDP
Ecologist:	KJK
Project Manager:	JDL
Project Number:	16073.002
Date:	01/04/11
Scale:	1" = 1000'
Sheet Number:	23

ALL RIGHTS RESERVED. ALL BARTLETT & WEST ENGINEERS PLANS, SPECIFICATIONS AND DRAWINGS ARE PROTECTED UNDER COPYRIGHT LAW, AND NO PART MAY BE COPIED, REPRODUCED, DISTRIBUTED, STORED IN A RETRIEVAL SYSTEM OR TRANSMITTED IN ANY FORM BY ANY MEANS WITHOUT PRIOR WRITTEN PERMISSION OF BARTLETT & WEST ENGINEERS.

T 153N, R 099W

29

28

27

159.95 Acres



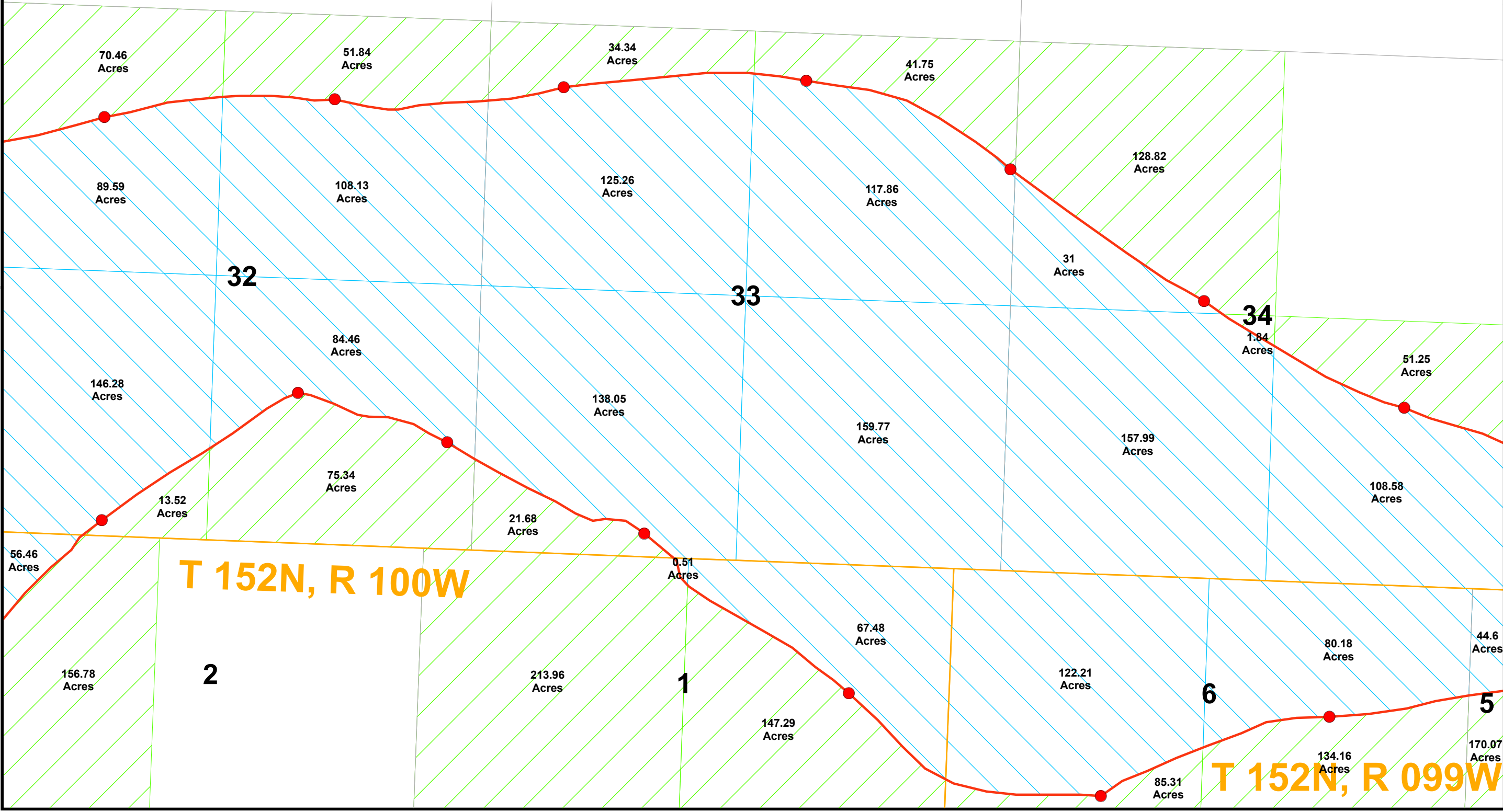
McCain
and Associates, Inc.

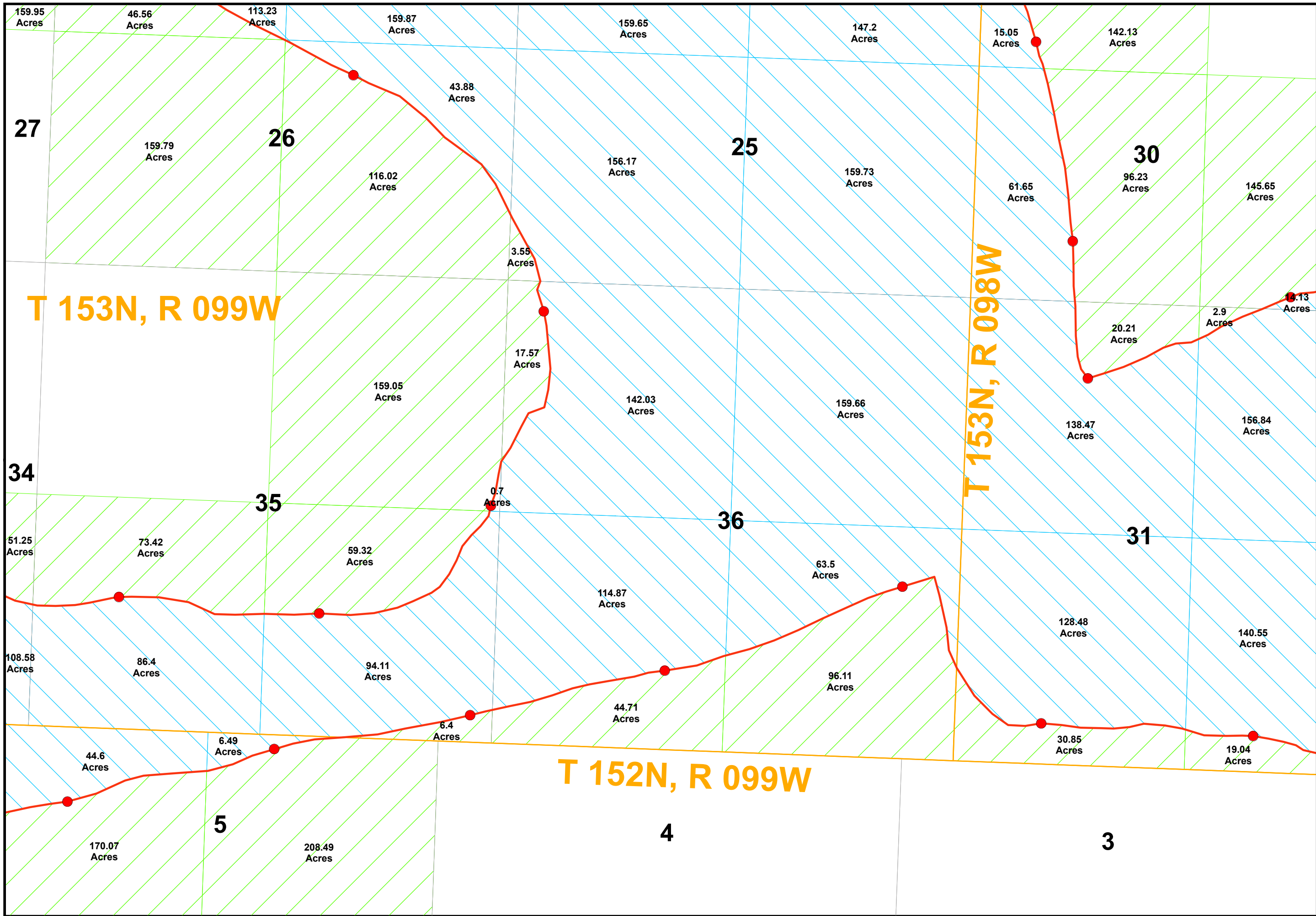


OHWM INVESTIGATION
UNDER LAKE SAKAKAWEA

BARTLETT & WEST

GIS Technician: DDF
Ecologist: KJK
Project Manager: JDL
Project Number: 16073.002
Date: 01/04/11
Scale: 1" = 100'
Sheet Number
24
24 of 53





McCain
and Associates, Inc.




**OHWM INVESTIGATION
UNDER LAKE SAKAKAWEA**

BARTLETT & WEST

GIS Technician: DDF
 Ecologist: KJK
 Project Manager: JDL
 Project Number: 16073.002
 Date: 01/04/11
 Scale: 1" = 1000'
 Sheet Number
25
 25 of 53

ALL RIGHTS RESERVED. ALL BARTLETT & WEST ENGINEERS PLANS, SPECIFICATIONS AND DRAWINGS ARE PROTECTED UNDER COPYRIGHT LAW, AND NO PART MAY BE COPIED, REPRODUCED, DISTRIBUTED, STORED IN A RETRIEVAL SYSTEM OR TRANSMITTED IN ANY FORM BY ANY MEANS WITHOUT PRIOR WRITTEN PERMISSION OF BARTLETT & WEST ENGINEERS



McCain
and Associates, Inc.

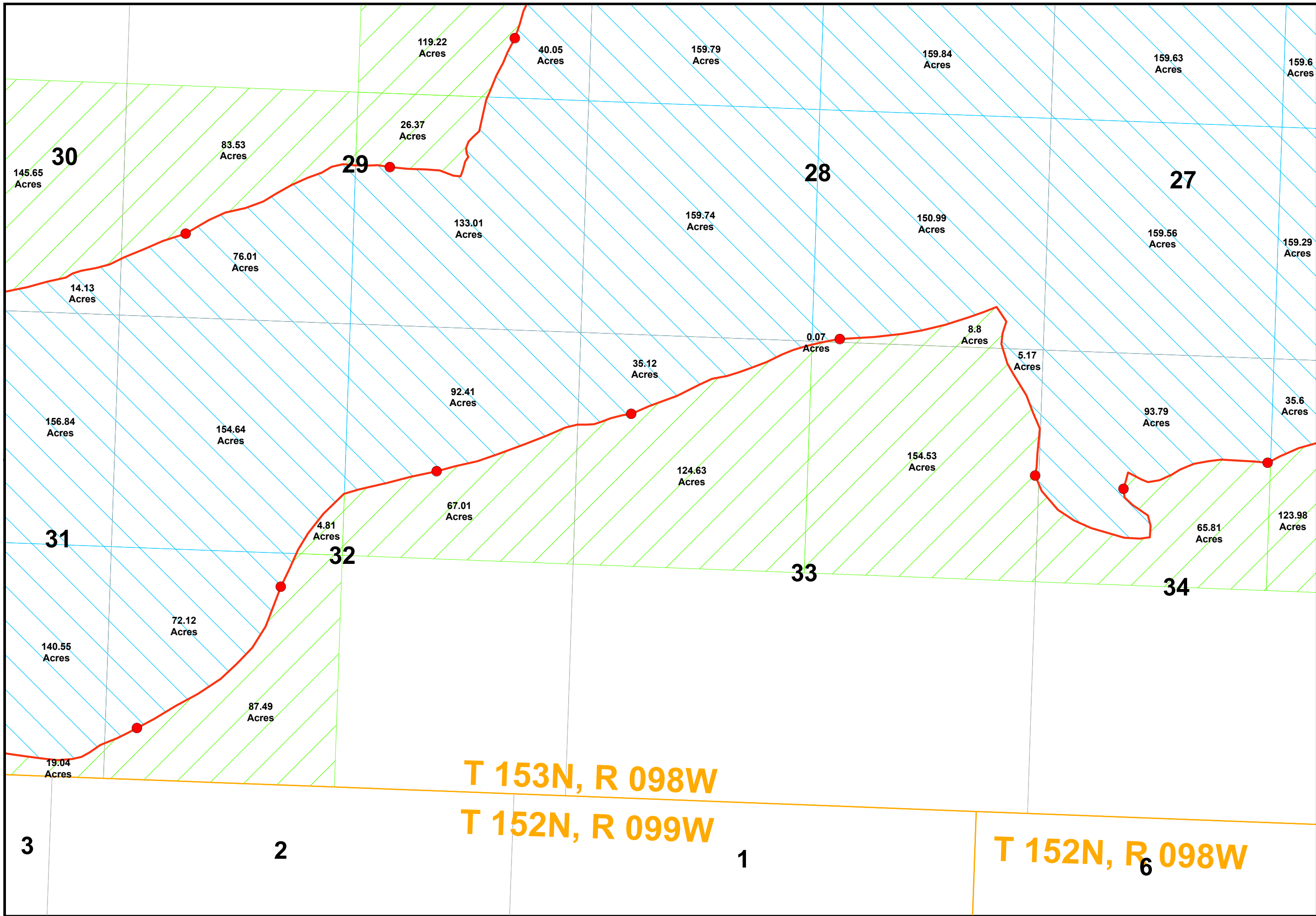


**OHWM INVESTIGATION
UNDER LAKE SAKAKAWEA**

BARTLETT & WEST

GIS Technician: DDF
 Ecologist: KJK
 Project Manager: JDL
 Project Number: 16073.002
 Date: 01/04/11
 Scale: 1" = 1000'
 Sheet Number
26
 26 of 53

ALL RIGHTS RESERVED. ALL BARTLETT & WEST ENGINEERS PLANS, SPECIFICATIONS AND DRAWINGS ARE PROTECTED UNDER COPYRIGHT LAW, AND NO PART MAY BE COPIED, REPRODUCED, DISTRIBUTED, STORED IN A RETRIEVAL SYSTEM OR TRANSMITTED IN ANY FORM BY ANY MEANS WITHOUT PRIOR WRITTEN PERMISSION OF BARTLETT & WEST ENGINEERS.



NORTH

McCain
and Associates, Inc.



**OHWM INVESTIGATION
UNDER LAKE SAKAKAWEA**

BARTLETT & WEST

GIS Technician: DDF
Ecologist: KJK
Project Manager: JDL
Project Number: 16073.002
Date: 01/04/11
Scale: 1" = 1000'
Sheet Number
27
27 of 53

ALL RIGHTS RESERVED. ALL BARTLETT & WEST ENGINEERS PLANS, SPECIFICATIONS AND DRAWINGS ARE PROTECTED UNDER COPYRIGHT LAW, AND NO PART MAY BE COPIED, REPRODUCED, DISTRIBUTED, STORED IN A RETRIEVAL SYSTEM OR TRANSMITTED IN ANY FORM BY ANY MEANS WITHOUT PRIOR WRITTEN PERMISSION OF BARTLETT & WEST ENGINEERS.

T 153N, R 098W



McCain
and Associates, Inc.

ND STATE LAND
DEPARTMENT

OHWM INVESTIGATION
UNDER LAKE SAKAKAWEA

BARTLETT & WEST

GIS Technician: DDF
Ecologist: KJK
Project Manager: JDL
Project Number: 16073.002
Date: 01/04/11
Scale: 1" = 1000'
Sheet Number
28
28 of 53

18

17

16

15

19

20

21

22

30

29

28

27

158.7
Acres

119.22
Acres

0.76
Acres

40.05
Acres

71.06
Acres

88.71
Acres

159.79
Acres

40.48
Acres

119.26
Acres

159.84
Acres

6.34
Acres

159.63
Acres

149.87
Acres

153.19
Acres

94.1
Acres

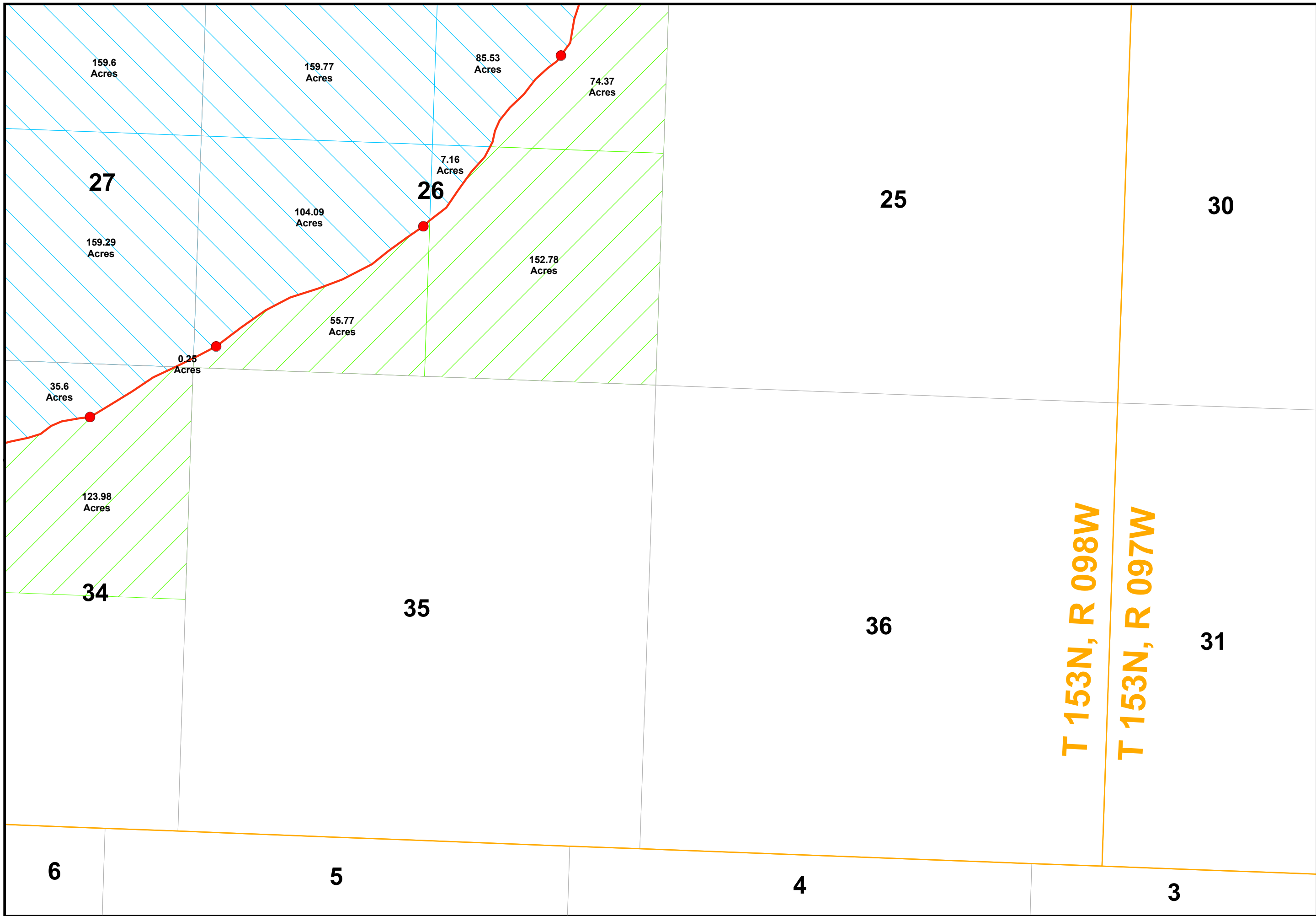
65.47
Acres

159.55
Acres

159.6
Acres

9.66
Acres

ALL RIGHTS RESERVED. ALL BARTLETT & WEST ENGINEERS PLANS, SPECIFICATIONS AND DRAWINGS ARE PROTECTED UNDER COPYRIGHT LAW, AND NO PART MAY BE COPIED, REPRODUCED, DISTRIBUTED, STORED IN A RETRIEVAL SYSTEM OR TRANSMITTED IN ANY FORM BY ANY MEANS WITHOUT PRIOR WRITTEN PERMISSION OF BARTLETT & WEST ENGINEERS.



McCain
and Associates, Inc.

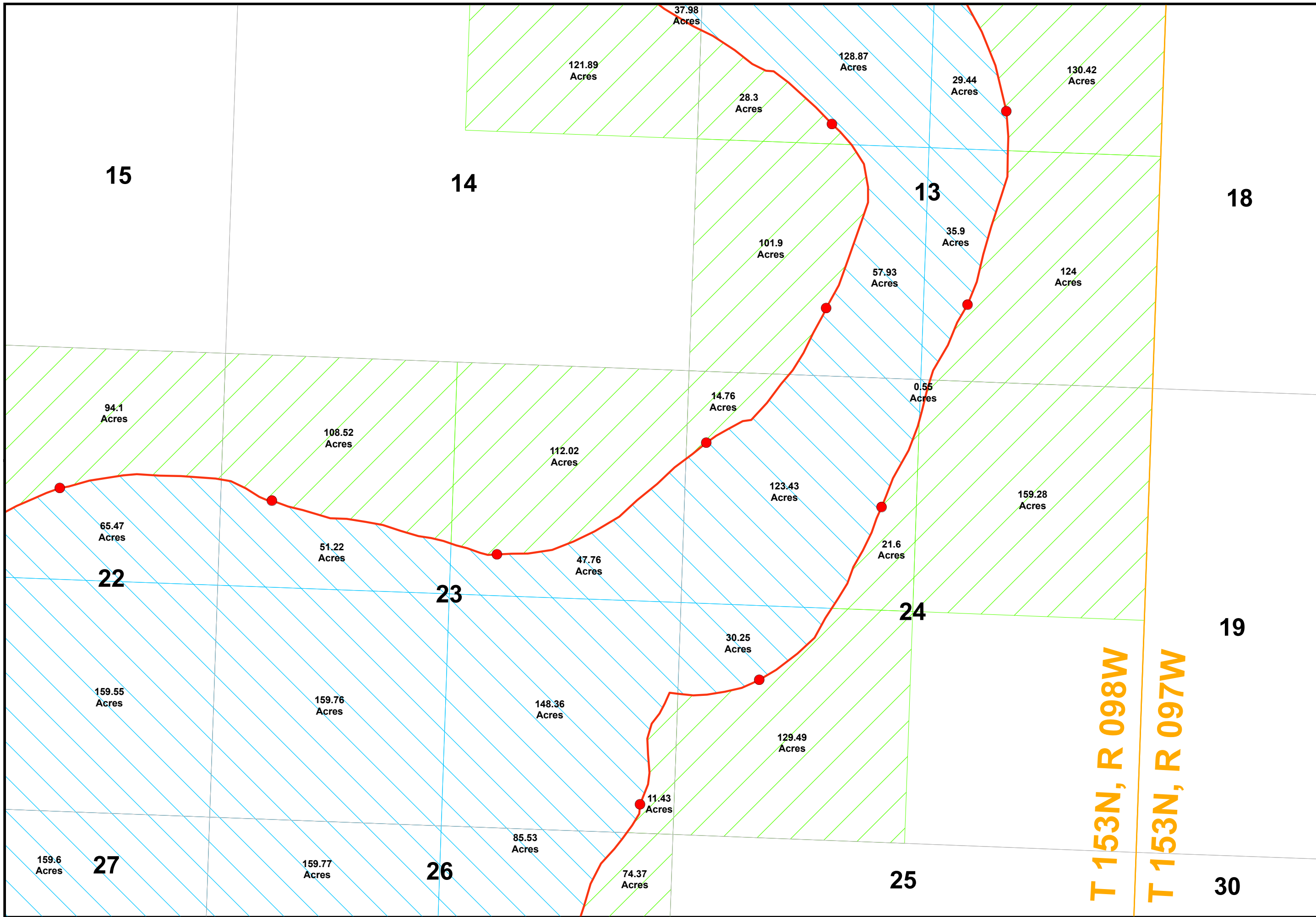


**OHWM INVESTIGATION
UNDER LAKE SAKAKAWEA**



GIS Technician: DDR
 Ecologist: KJK
 Project Manager: JDL
 Project Number: 16073.002
 Date: 01/04/11
 Scale: 1" = 1000'
 Sheet Number
29
 29 of 53

ALL RIGHTS RESERVED. ALL BARTLETT & WEST ENGINEERS PLANS, SPECIFICATIONS AND DRAWINGS ARE PROTECTED UNDER COPYRIGHT LAW, AND NO PART MAY BE COPIED, REPRODUCED, DISPLAYED PUBLICLY, USED TO CREATE DERIVATIVES, DISTRIBUTED, STORED IN A RETRIEVAL SYSTEM OR TRANSMITTED IN ANY FORM BY ANY MEANS WITHOUT PRIOR WRITTEN PERMISSION OF BARTLETT & WEST ENGINEERS



McCain
and Associates, Inc.

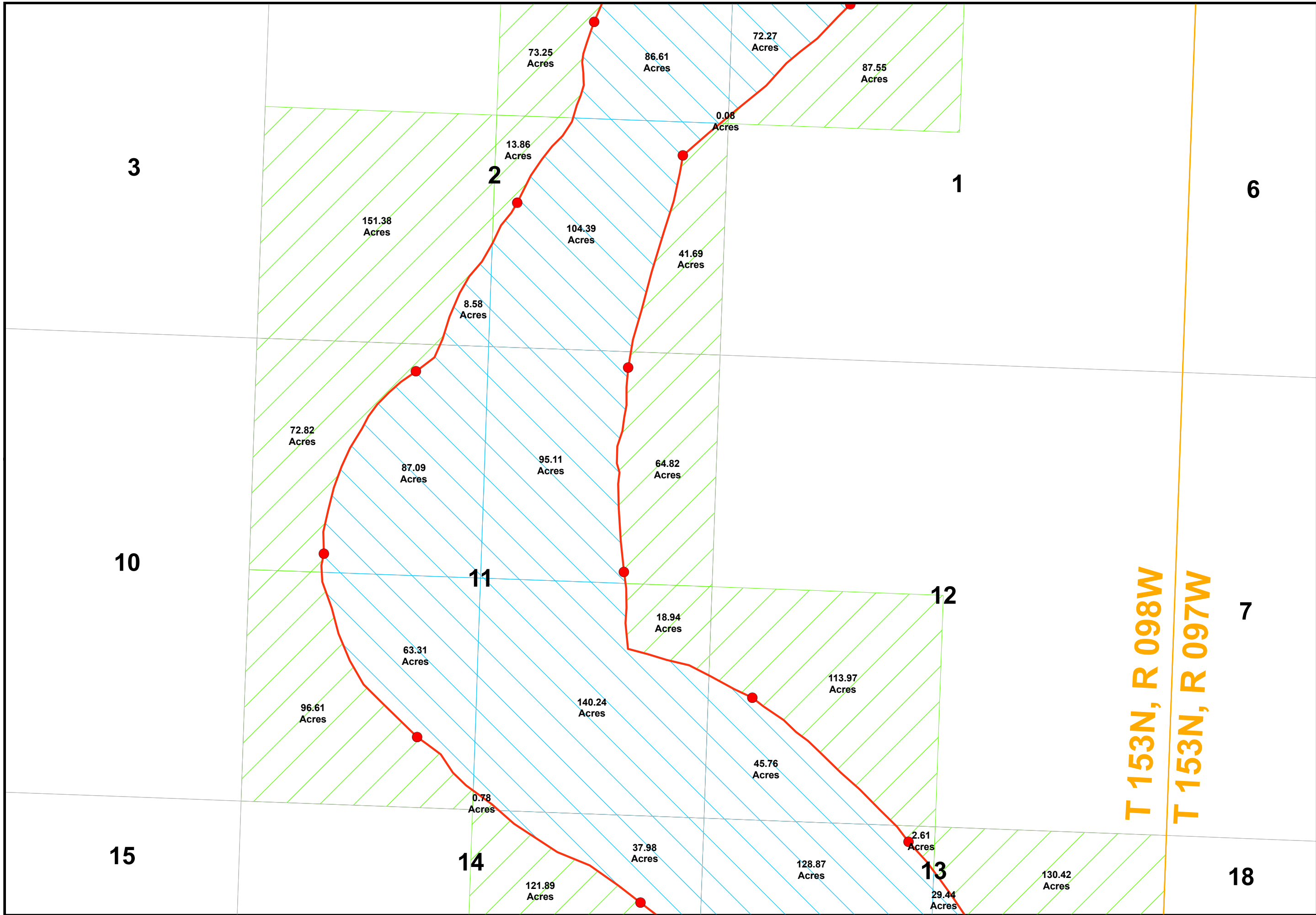


**OHWM INVESTIGATION
UNDER LAKE SAKAKAWEA**



GIS Technician: DDF
Ecologist: KJK
Project Manager: JDL
Project Number: 16073.002
Date: 01/04/11
Scale: 1" = 100'
Sheet Number
30
30 of 53

ALL RIGHTS RESERVED. ALL BARTLETT & WEST ENGINEERS PLANS, SPECIFICATIONS AND DRAWINGS ARE PROTECTED UNDER COPYRIGHT LAW, AND NO PART MAY BE COPIED, REPRODUCED, DISTRIBUTED, STORED IN A RETRIEVAL SYSTEM OR TRANSMITTED IN ANY FORM BY ANY MEANS WITHOUT PRIOR WRITTEN PERMISSION OF BARTLETT & WEST ENGINEERS.



McCain
and Associates, Inc.



**OHWM INVESTIGATION
UNDER LAKE SAKAKAWEA**



GIS Technician:	DDP
Ecologist:	KJK
Project Manager:	JDL
Project Number:	16073.002
Date:	01/04/11
Scale:	1" = 1000'
Sheet Number:	31

ALL RIGHTS RESERVED. ALL BARTLETT & WEST ENGINEERS PLANS, SPECIFICATIONS AND DRAWINGS ARE PROTECTED UNDER COPYRIGHT LAW, AND NO PART MAY BE COPIED, REPRODUCED, DISTRIBUTED, STORED IN A RETRIEVAL SYSTEM OR TRANSMITTED IN ANY FORM BY ANY MEANS WITHOUT PRIOR WRITTEN PERMISSION OF BARTLETT & WEST ENGINEERS.



NORTH

McCain
and Associates, Inc.

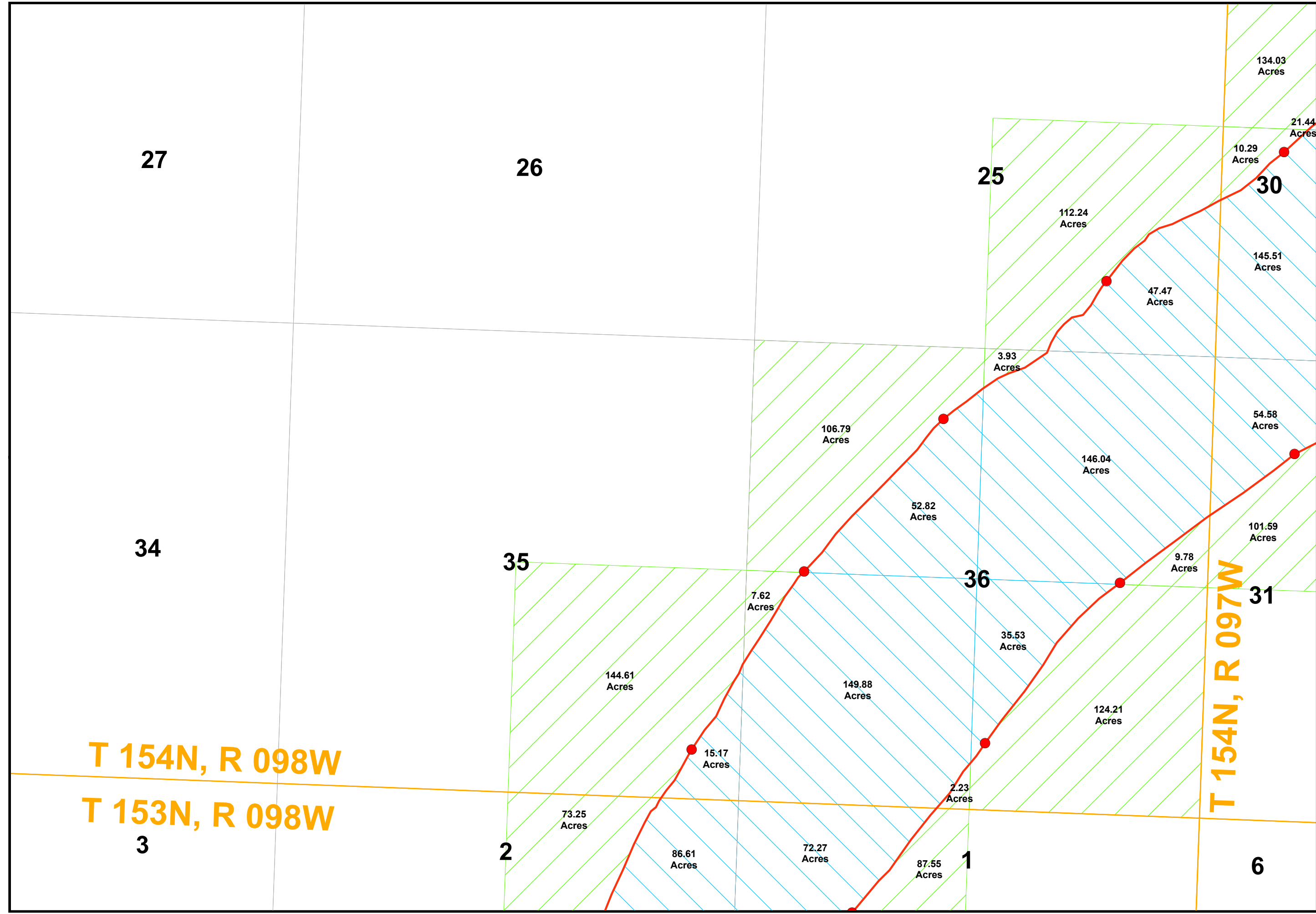


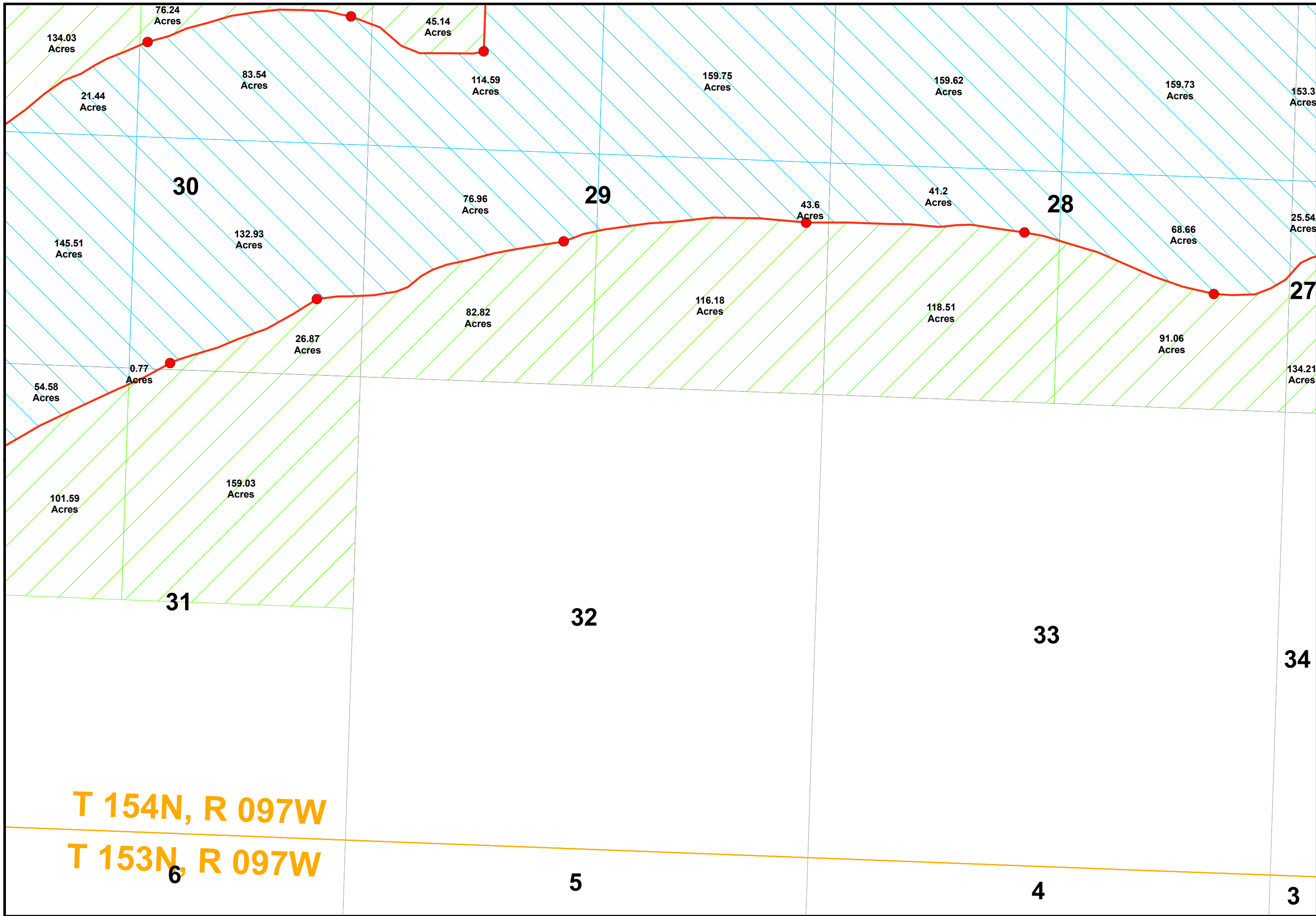
**OHWM INVESTIGATION
UNDER LAKE SAKAKAWEA**

BARTLETT & WEST

GIS Technician:	DDF
Ecologist:	KJK
Project Manager:	JDL
Project Number:	16073.002
Date:	01/04/11
Scale:	1" = 1000'
Sheet Number:	32

ALL RIGHTS RESERVED. ALL BARTLETT & WEST ENGINEERS PLANS, SPECIFICATIONS AND DRAWINGS ARE PROTECTED UNDER COPYRIGHT LAW, AND NO PART MAY BE COPIED, REPRODUCED, DISTRIBUTED, STORED IN A RETRIEVAL SYSTEM OR TRANSMITTED IN ANY FORM BY ANY MEANS WITHOUT PRIOR WRITTEN PERMISSION OF BARTLETT & WEST ENGINEERS





McCain
and Associates, Inc.



**OHWM INVESTIGATION
UNDER LAKE SAKAKAWEA**

BARTLETT & WEST

GIS Technician:	DDR
Ecologist:	KJK
Project Manager:	JDL
Project Number:	16073.002
Date:	01/04/11
Scale:	1" = 1000'
Sheet Number:	33

ALL RIGHTS RESERVED. ALL BARTLETT & WEST ENGINEERS PLANS, SPECIFICATIONS AND DRAWINGS ARE PROTECTED UNDER COPYRIGHT LAW, AND NO PART MAY BE COPIED, REPRODUCED, DISPLAYED PUBLICLY, USED TO CREATE DERIVATIVES, DISTRIBUTED, STORED IN A RETRIEVAL SYSTEM OR TRANSMITTED IN ANY FORM BY ANY MEANS WITHOUT PRIOR WRITTEN PERMISSION OF BARTLETT & WEST ENGINEERS

T 154N, R 097W

18

17

16

19

20

21

22

159.73 Acres

159.73 Acres

159.73 Acres

34

34 of 53



OHWM INVESTIGATION
UNDER LAKE SAKAKAWEA

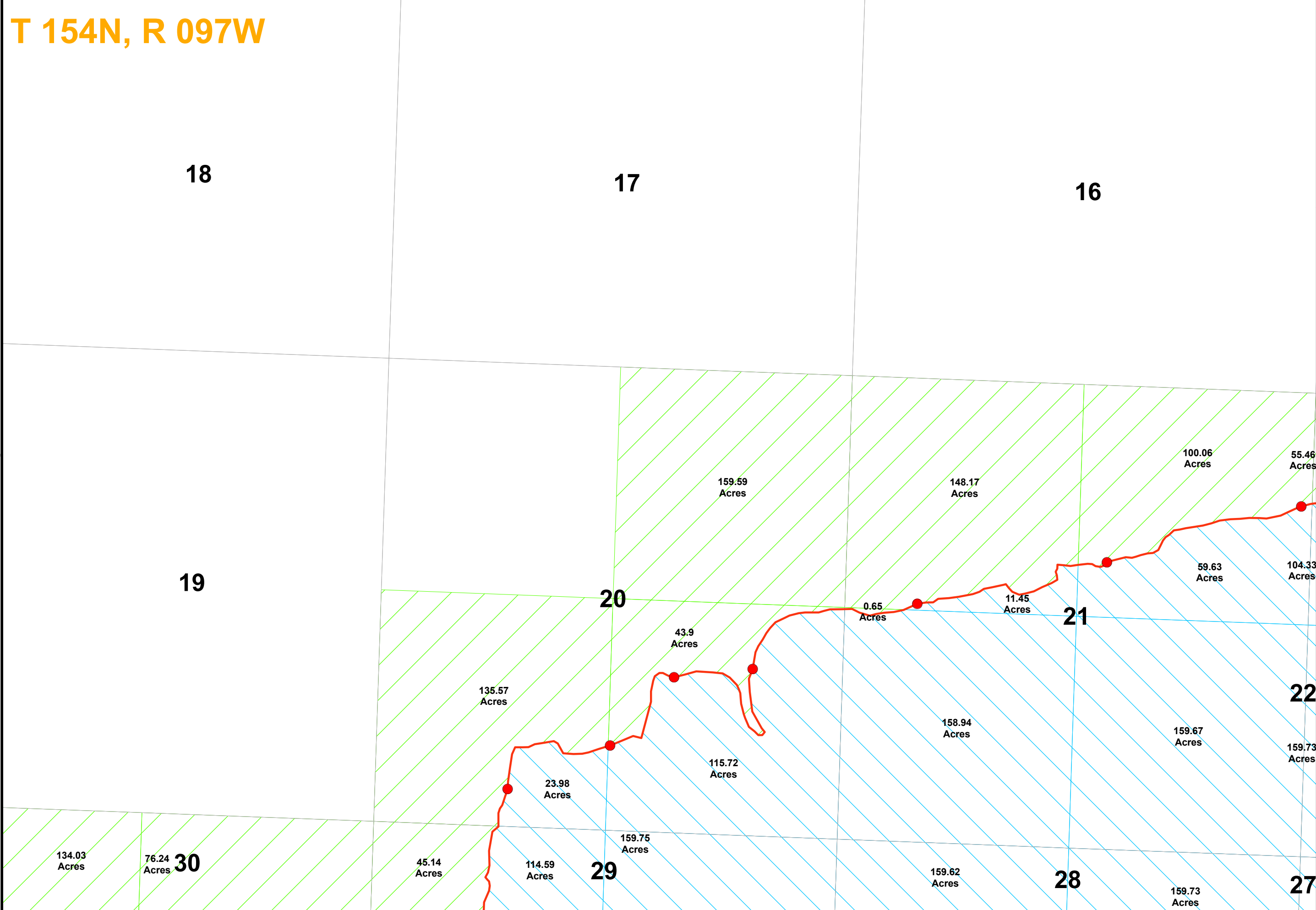


GIS Technician: DDF
Ecologist: KJK
Project Manager: JDL
Project Number: 16073.002
Date: 01/04/11
Scale: 1" = 1000'
Sheet Number

34

34 of 53

ALL RIGHTS RESERVED. ALL BARTLETT & WEST ENGINEERS PLANS, SPECIFICATIONS AND DRAWINGS ARE PROTECTED UNDER COPYRIGHT LAW, AND NO PART MAY BE COPIED, REPRODUCED, DISTRIBUTED, STORED IN A RETRIEVAL SYSTEM OR TRANSMITTED IN ANY FORM BY ANY MEANS WITHOUT PRIOR WRITTEN PERMISSION OF BARTLETT & WEST ENGINEERS.



T 154N, R 097W

16

15

14

13

22

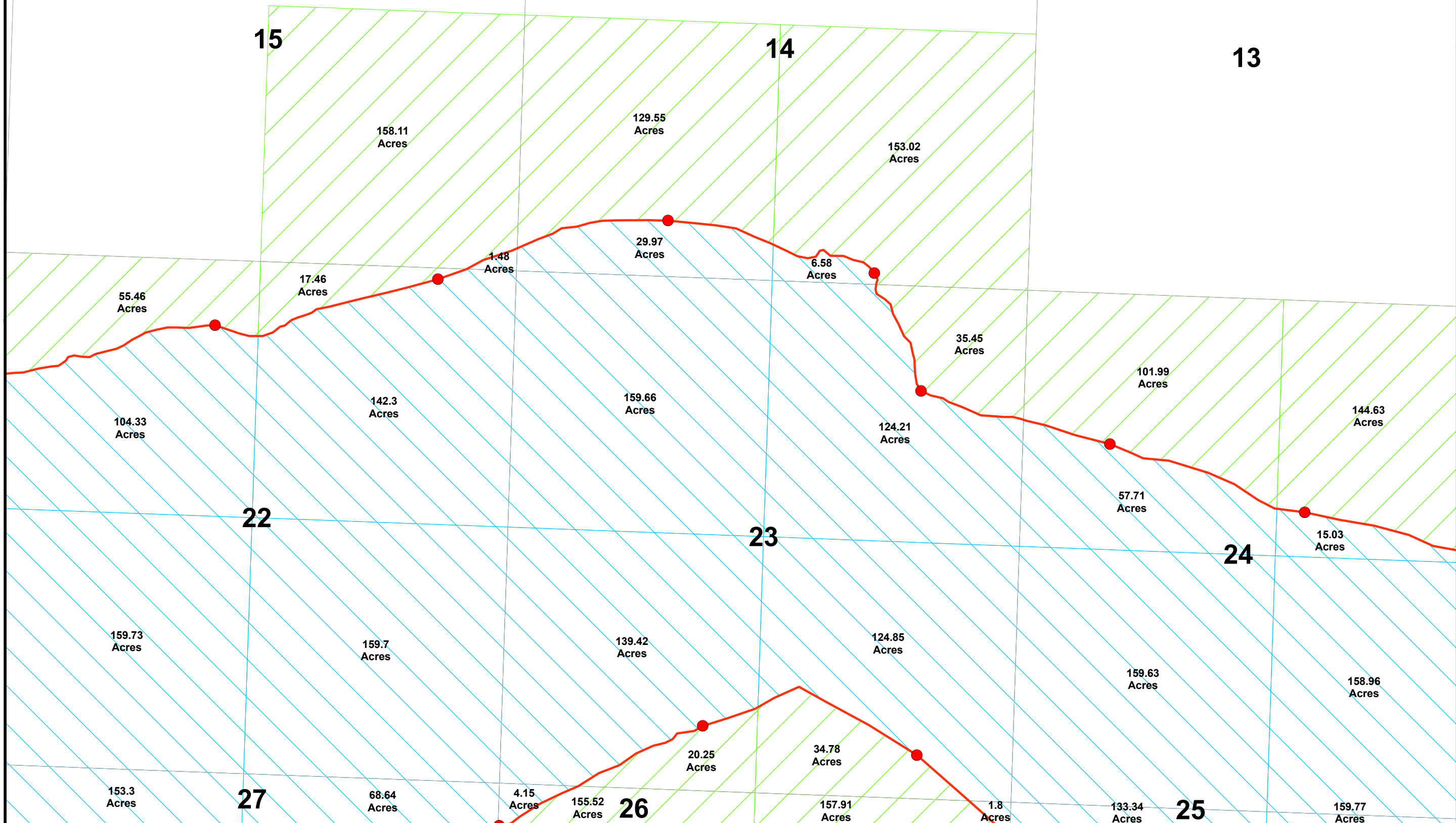
23

24

27

26

25



McCain
and Associates, Inc.



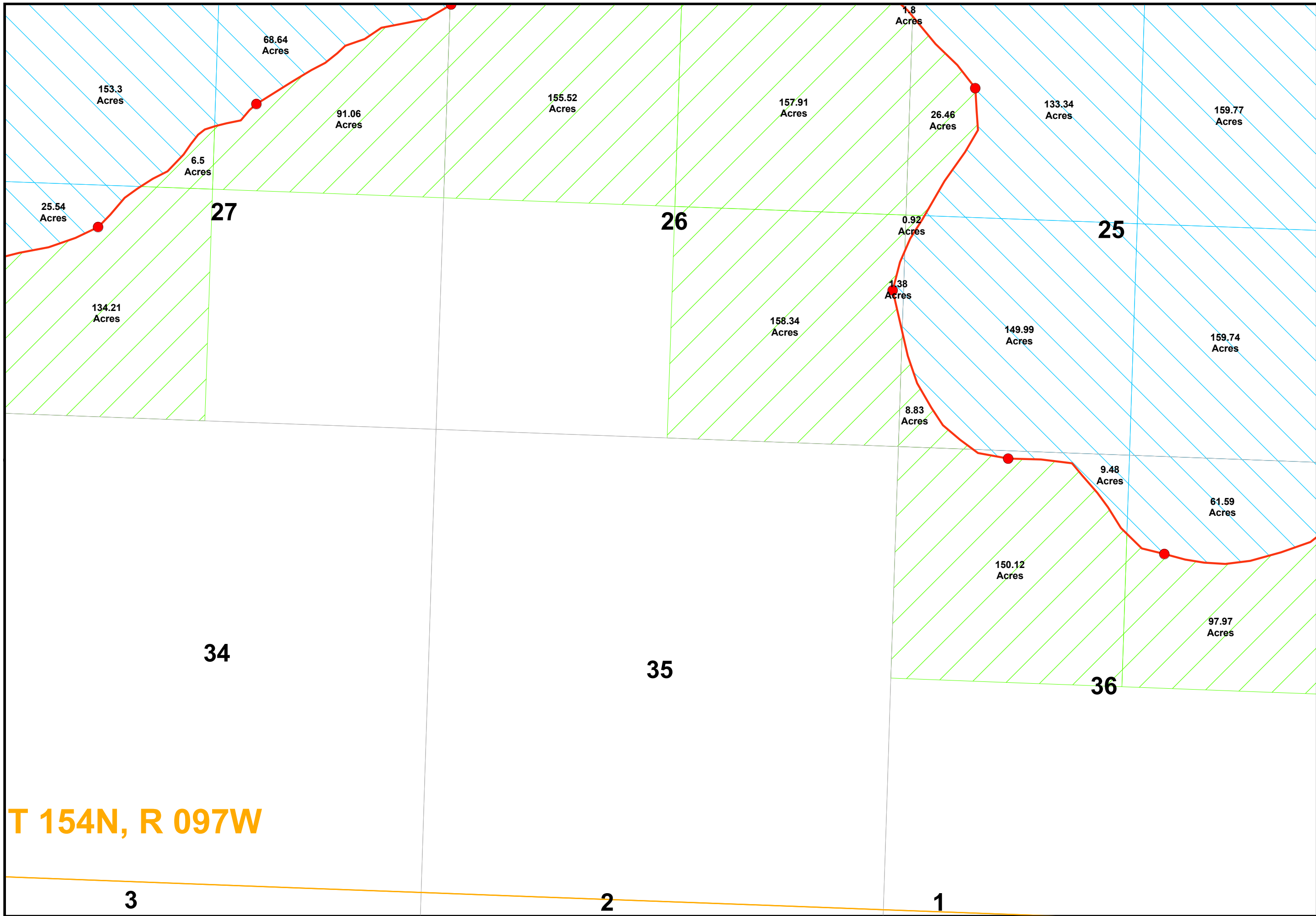
OHWM INVESTIGATION
UNDER LAKE SAKAKAWEA

BARTLETT & WEST

GIS Technician: DDF
 Ecologist: KJK
 Project Manager: JDL
 Project Number: 16073.002
 Date: 01/04/11
 Scale: 1" = 1000'

Sheet Number
35
 35 of 53

ALL RIGHTS RESERVED. ALL BARTLETT & WEST ENGINEERS PLANS, SPECIFICATIONS AND DRAWINGS ARE PROTECTED UNDER COPYRIGHT LAW, AND NO PART MAY BE COPIED, REPRODUCED, DISTRIBUTED, STORED IN A RETRIEVAL SYSTEM OR TRANSMITTED IN ANY FORM BY ANY MEANS WITHOUT PRIOR WRITTEN PERMISSION OF BARTLETT & WEST ENGINEERS



McCain
and Associates, Inc.



**OHWM INVESTIGATION
UNDER LAKE SAKAKAWEA**



GIS Technician:	DDP
Ecologist:	KJK
Project Manager:	JDL
Project Number:	16073.002
Date:	01/04/11
Scale:	1" = 1000'
Sheet Number:	36
	36 of 53

ALL RIGHTS RESERVED. ALL BARTLETT & WEST ENGINEERS PLANS, SPECIFICATIONS AND DRAWINGS ARE PROTECTED UNDER COPYRIGHT LAW, AND NO PART MAY BE COPIED, REPRODUCED, DISTRIBUTED, STORED IN A RETRIEVAL SYSTEM OR TRANSMITTED IN ANY FORM BY ANY MEANS WITHOUT PRIOR WRITTEN PERMISSION OF BARTLETT & WEST ENGINEERS

T 154N, R 097W

T 154N, R 096W

13

18

17

16

8

9

144.63
Acres

24
0.65
Acres

19

20

21

158.96
Acres

82.33
Acres

77.35
Acres

152.32
Acres


157.03
Acres

25

30



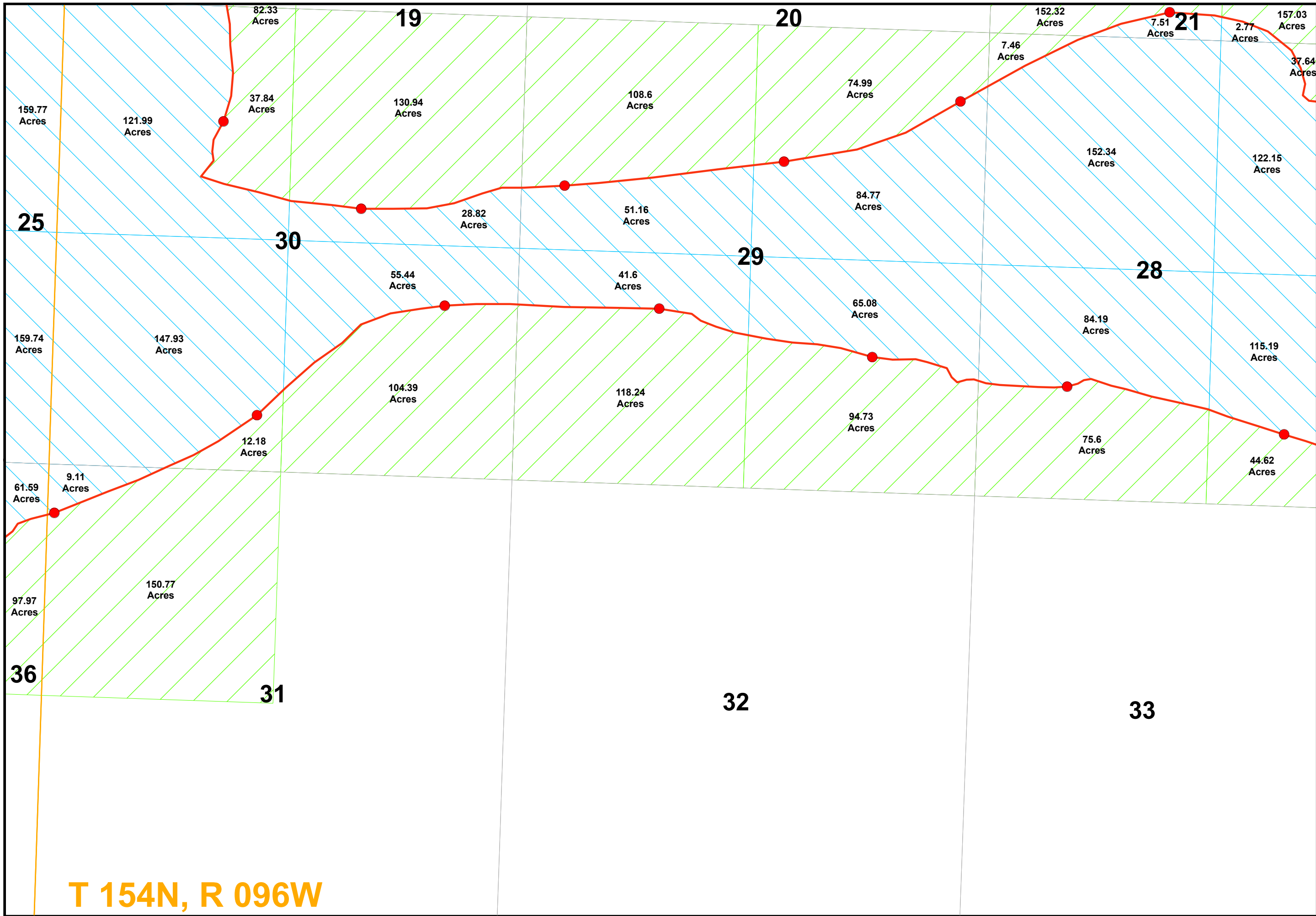
OHWM INVESTIGATION
UNDER LAKE SAKAKAWEA



GIS Technician: DDR
Ecologist: KJK
Project Manager: JDL
Project Number: 16073.002
Date: 01/04/11
Scale: 1" = 1000'

Sheet Number
37
37 of 53

ALL RIGHTS RESERVED. ALL BARTLETT & WEST ENGINEERS PLANS, SPECIFICATIONS AND DRAWINGS ARE PROTECTED UNDER COPYRIGHT LAW, AND NO PART MAY BE COPIED, REPRODUCED, DISTRIBUTED, STORED IN A RETRIEVAL SYSTEM OR TRANSMITTED IN ANY FORM BY ANY MEANS WITHOUT PRIOR WRITTEN PERMISSION OF BARTLETT & WEST ENGINEERS



NORTH

McCain
and Associates, Inc.



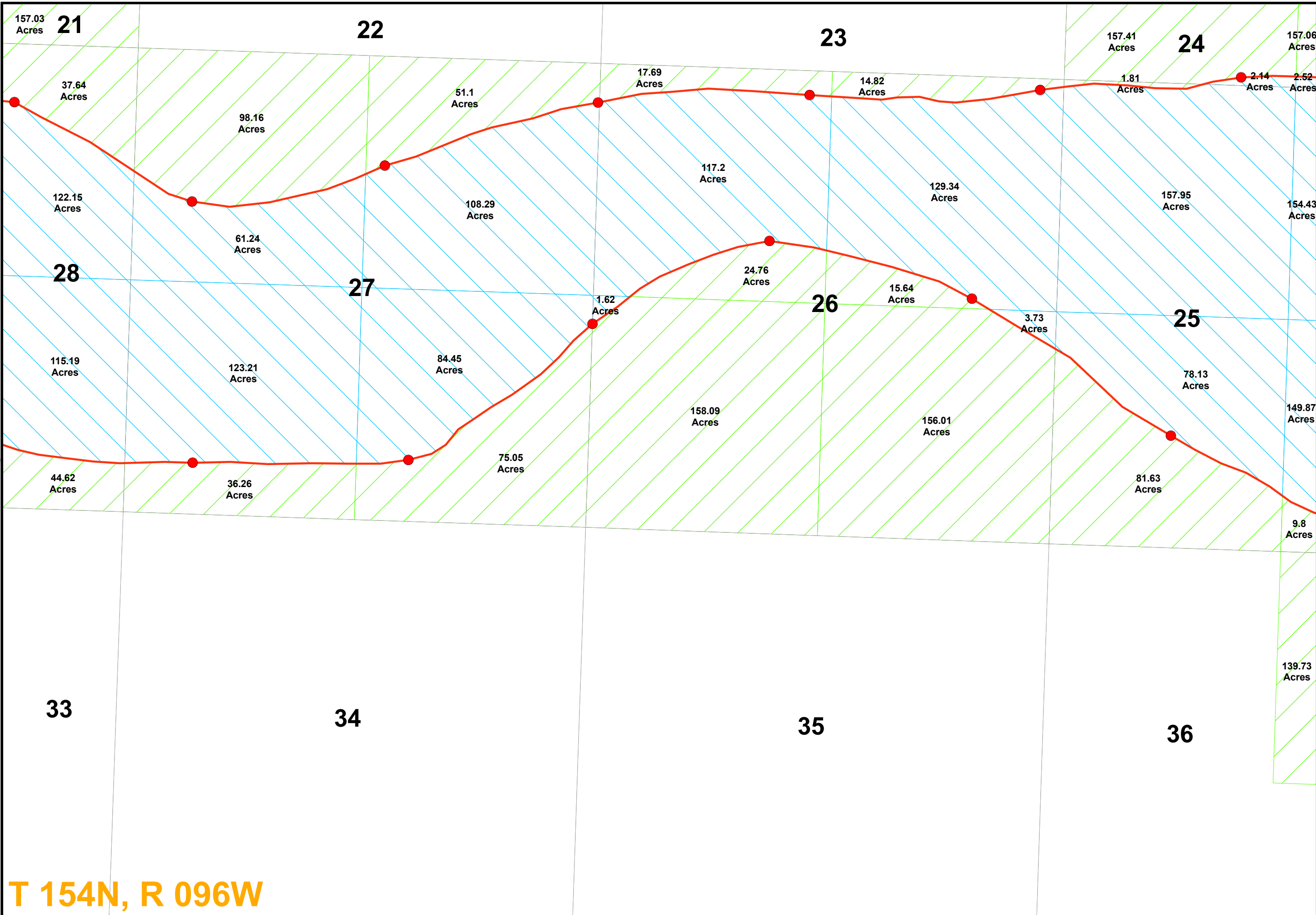
**OHWM INVESTIGATION
UNDER LAKE SAKAKAWEA**

BARTLETT & WEST

GIS Technician:	DDF
Ecologist:	KJK
Project Manager:	JDL
Project Number:	16073.002
Date:	01/04/11
Scale:	1" = 1000'
Sheet Number:	38
	38 of 53

ALL RIGHTS RESERVED. ALL BARTLETT & WEST ENGINEERS PLANS, SPECIFICATIONS AND DRAWINGS ARE PROTECTED UNDER COPYRIGHT LAW, AND NO PART MAY BE COPIED, REPRODUCED, DISTRIBUTED, STORED IN A RETRIEVAL SYSTEM OR TRANSMITTED IN ANY FORM BY ANY MEANS WITHOUT PRIOR WRITTEN PERMISSION OF BARTLETT & WEST ENGINEERS.

T 154N, R 096W



T 154N, R 096W



McCain
and Associates, Inc.



**OHWM INVESTIGATION
UNDER LAKE SAKAKAWEA**

BARTLETT & WEST

GIS Technician:	DDF
Ecologist:	KJK
Project Manager:	JDL
Project Number:	16073.002
Date:	01/04/11
Scale:	1" = 1000'
Sheet Number:	39

ALL RIGHTS RESERVED. ALL BARTLETT & WEST ENGINEERS PLANS, SPECIFICATIONS AND DRAWINGS ARE PROTECTED UNDER COPYRIGHT LAW, AND NO PART MAY BE COPIED, REPRODUCED, DISTRIBUTED, STORED IN A RETRIEVAL SYSTEM OR TRANSMITTED IN ANY FORM BY ANY MEANS WITHOUT PRIOR WRITTEN PERMISSION OF BARTLETT & WEST ENGINEERS.



McCain
and Associates, Inc.

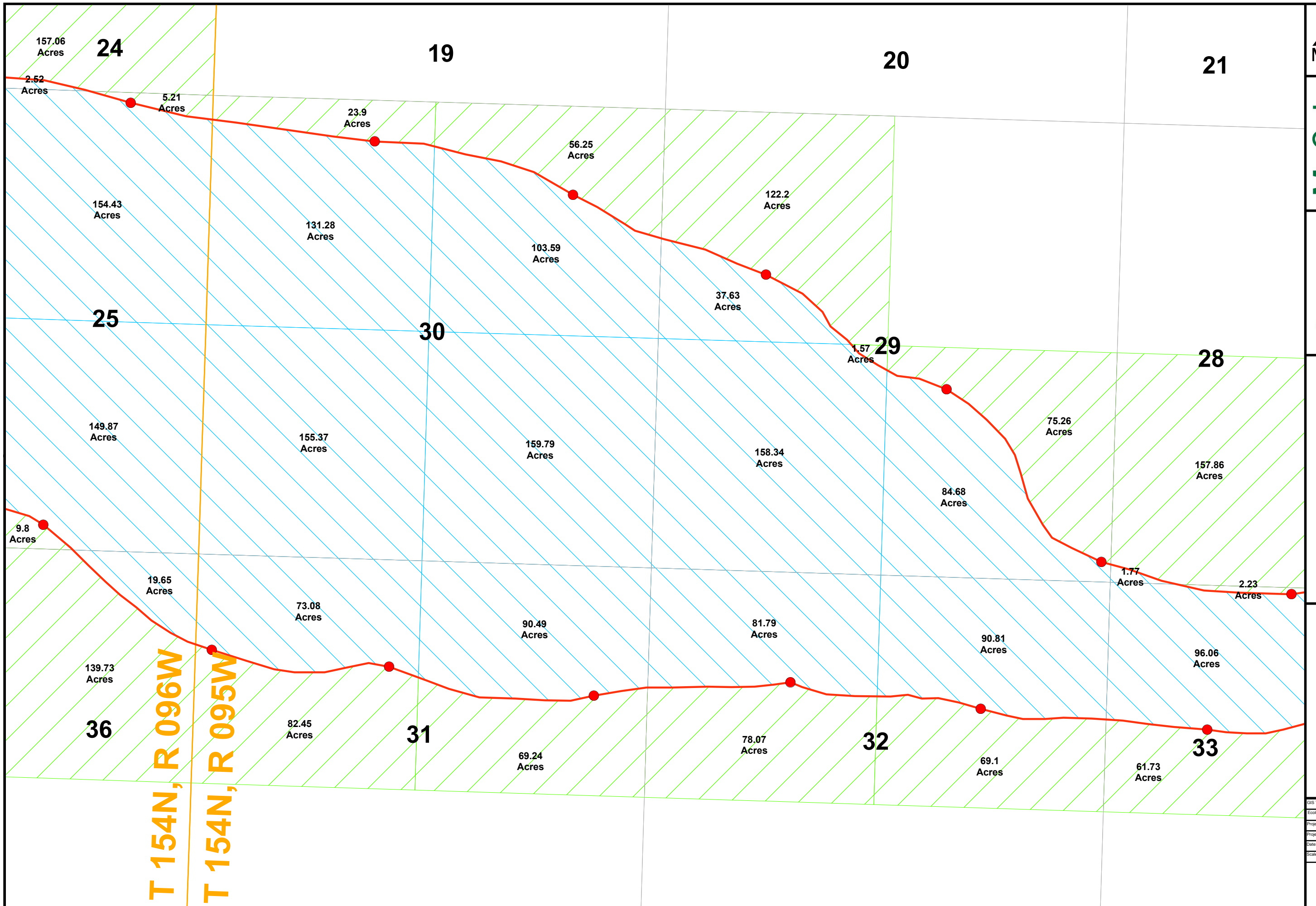


OHWM INVESTIGATION
UNDER LAKE SAKAKAWEA

BARTLETT & WEST

GIS Technician: DDF
Ecologist: KJK
Project Manager: JDL
Project Number: 16073.002
Date: 01/04/11
Scale: 1" = 1000'

Sheet Number
40
40 of 53





McCain
and Associates, Inc.

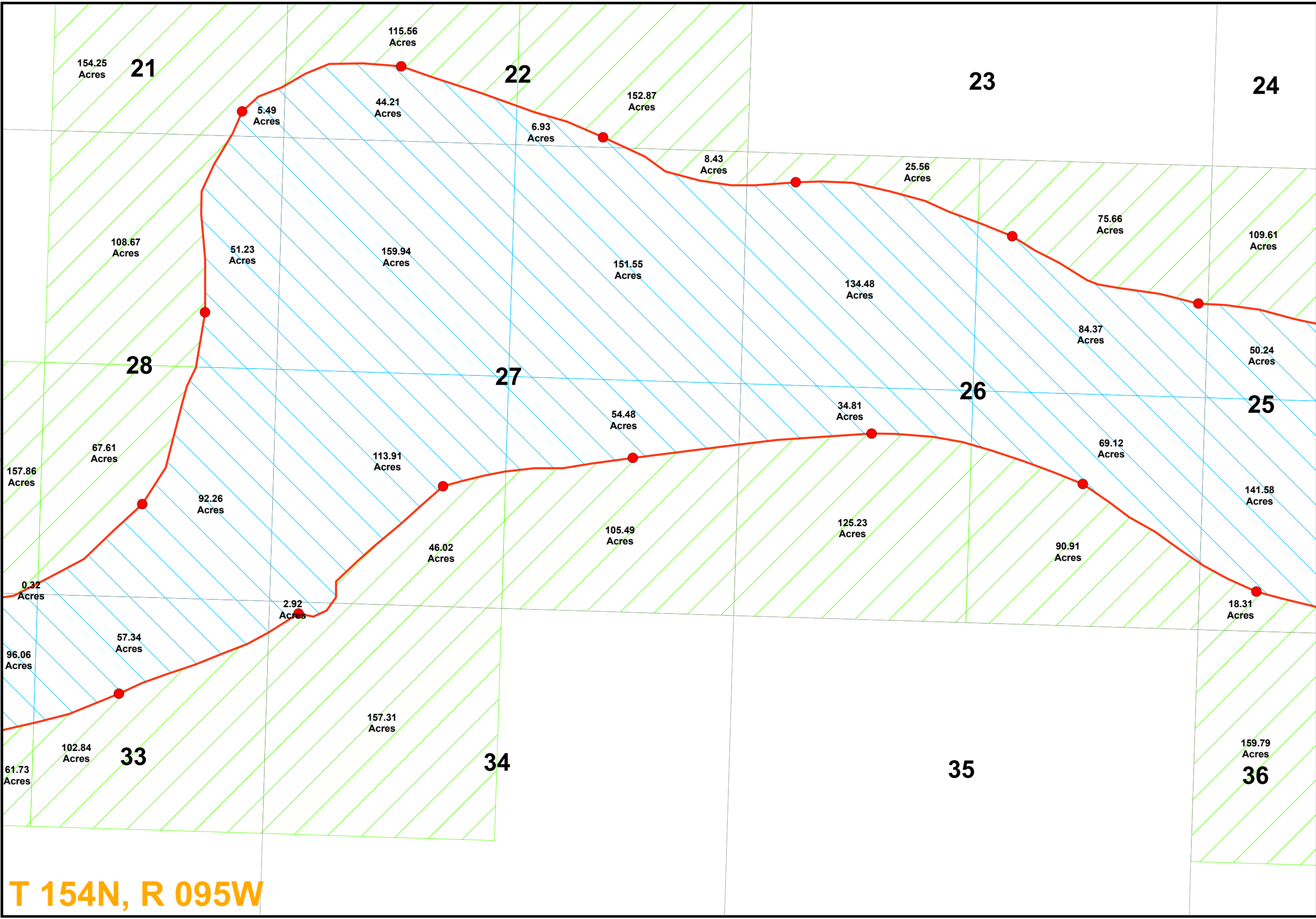


OHWM INVESTIGATION
UNDER LAKE SAKAKAWEA



GIS Technician:	DDF
Ecologist:	KJK
Project Manager:	JDL
Project Number:	16073.002
Date:	01/04/11
Scale:	1" = 1000'
Sheet Number:	41

ALL RIGHTS RESERVED. ALL BARTLETT & WEST ENGINEERS PLANS, SPECIFICATIONS AND DRAWINGS ARE PROTECTED UNDER COPYRIGHT LAW, AND NO PART MAY BE COPIED, REPRODUCED, DISTRIBUTED, STORED IN A RETRIEVAL SYSTEM OR TRANSMITTED IN ANY FORM BY ANY MEANS WITHOUT PRIOR WRITTEN PERMISSION OF BARTLETT & WEST ENGINEERS.



T 154N, R 095W



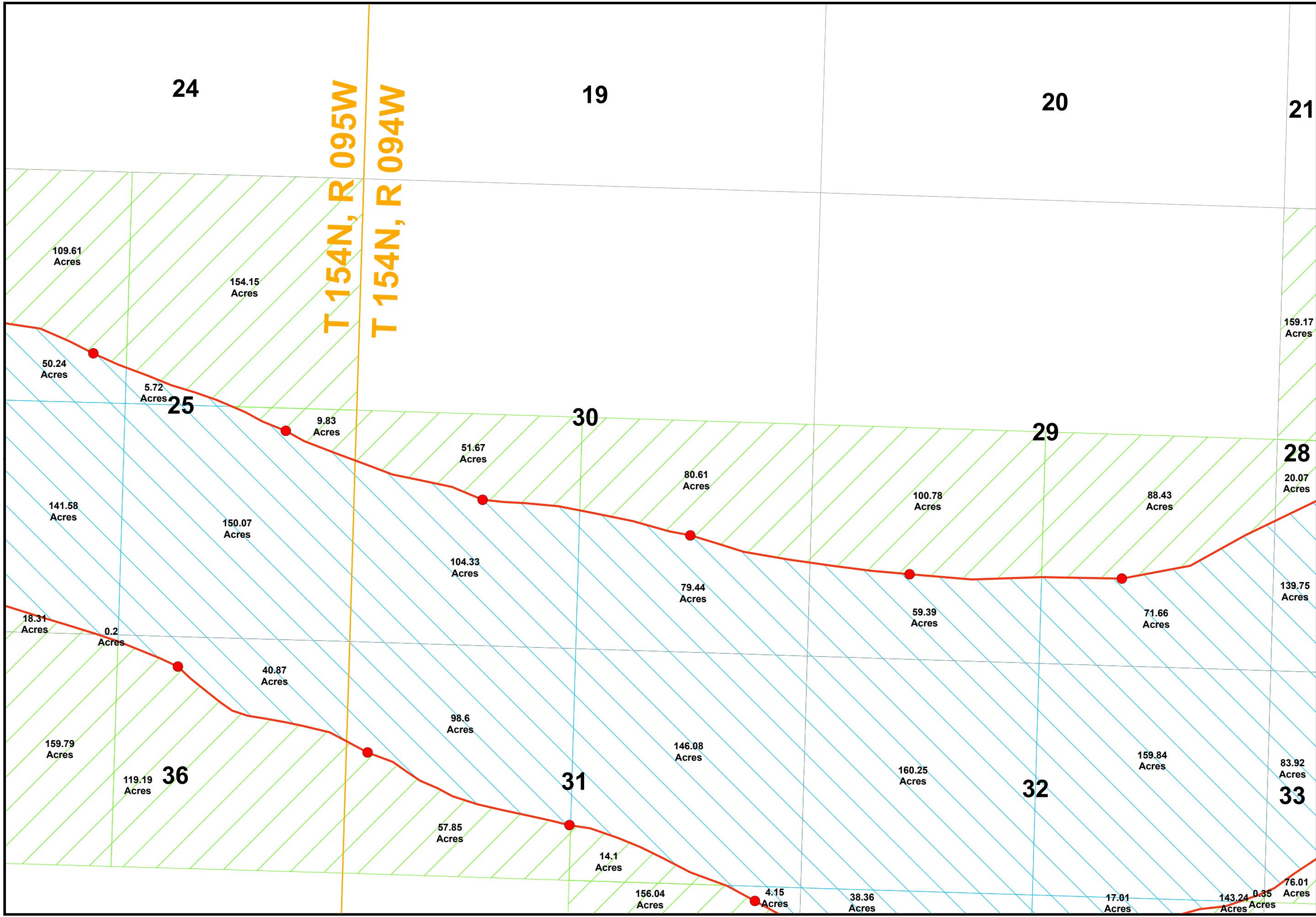
McCain
and Associates, Inc.

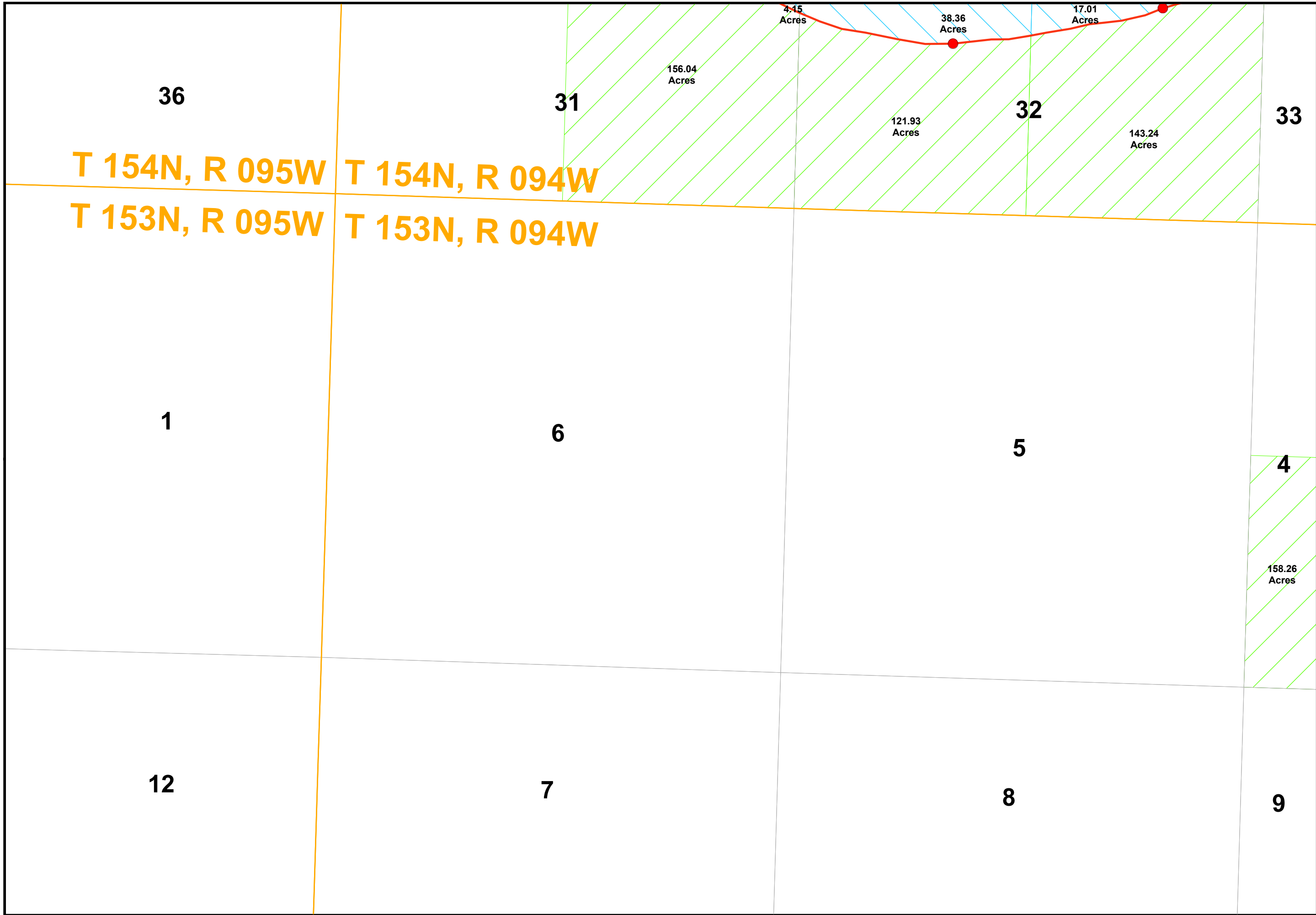


**OHWM INVESTIGATION
UNDER LAKE SAKAKAWEA**

BARTLETT & WEST

GIS Technician: DDF
Ecologist: KJK
Project Manager: JDL
Project Number: 16073.002
Date: 01/04/11
Scale: 1" = 1000'
Sheet Number
42
42 of 53





McCain
and Associates, Inc.



**OHWM INVESTIGATION
UNDER LAKE SAKAKAWEA**

BARTLETT & WEST

GIS Technician: DDR
 Ecologist: KJK
 Project Manager: JDL
 Project Number: 16073.002
 Date: 01/04/11
 Scale: 1" = 1000'
 Sheet Number
43
 43 of 53

ALL RIGHTS RESERVED. ALL BARTLETT & WEST ENGINEERS PLANS, SPECIFICATIONS AND DRAWINGS ARE PROTECTED UNDER COPYRIGHT LAW, AND NO PART MAY BE COPIED, REPRODUCED, DISTRIBUTED, STORED IN A RETRIEVAL SYSTEM OR TRANSMITTED IN ANY FORM BY ANY MEANS WITHOUT PRIOR WRITTEN PERMISSION OF BARTLETT & WEST ENGINEERS.

T 154N, R 094W

21

22

23

159.17
Acres

154.39
Acres

20.07
Acres

0.65
Acres

28

5.41
Acres

4.55
Acres

27

54.62
Acres

26

139.75
Acres

120.91
Acres

129.98
Acres

99.39
Acres

34.34
Acres

5.79
Acres

29.78
Acres

83.92
Acres

0.61
Acres

33

16.93
Acres

142.95
Acres

34

156.73
Acres

3.15
Acres

120.14
Acres

35

76.01
Acres

140.51
Acres

18.72
Acres

39.7
Acres

57.2
Acres



McCain
and Associates, Inc.



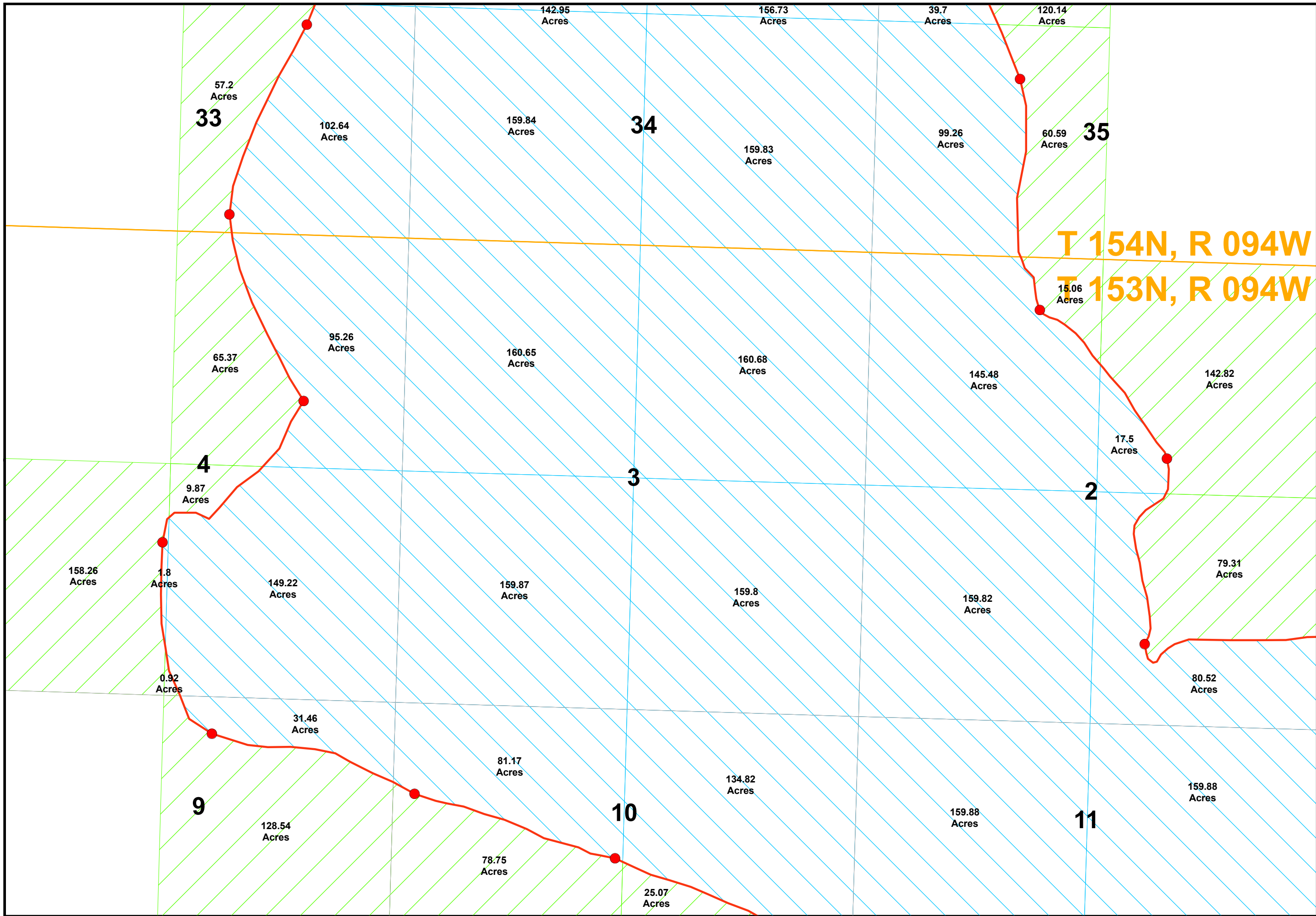
**OHWM INVESTIGATION
UNDER LAKE SAKAKAWEA**

BARTLETT & WEST

GIS Technician: DDF
Ecologist: KJK
Project Manager: JDL
Project Number: 16073.002
Date: 01/04/11
Scale: 1" = 1000'

Sheet Number
44
44 of 53

ALL RIGHTS RESERVED. ALL BARTLETT & WEST ENGINEERS PLANS, SPECIFICATIONS AND DRAWINGS ARE PROTECTED UNDER COPYRIGHT LAW, AND NO PART MAY BE COPIED, REPRODUCED, DISPLAYED PUBLICLY, USED TO CREATE DERIVATIVES, DISTRIBUTED, STORED IN A RETRIEVAL SYSTEM OR TRANSMITTED IN ANY FORM BY ANY MEANS WITHOUT PRIOR WRITTEN PERMISSION OF BARTLETT & WEST ENGINEERS.



McCain
and Associates, Inc.

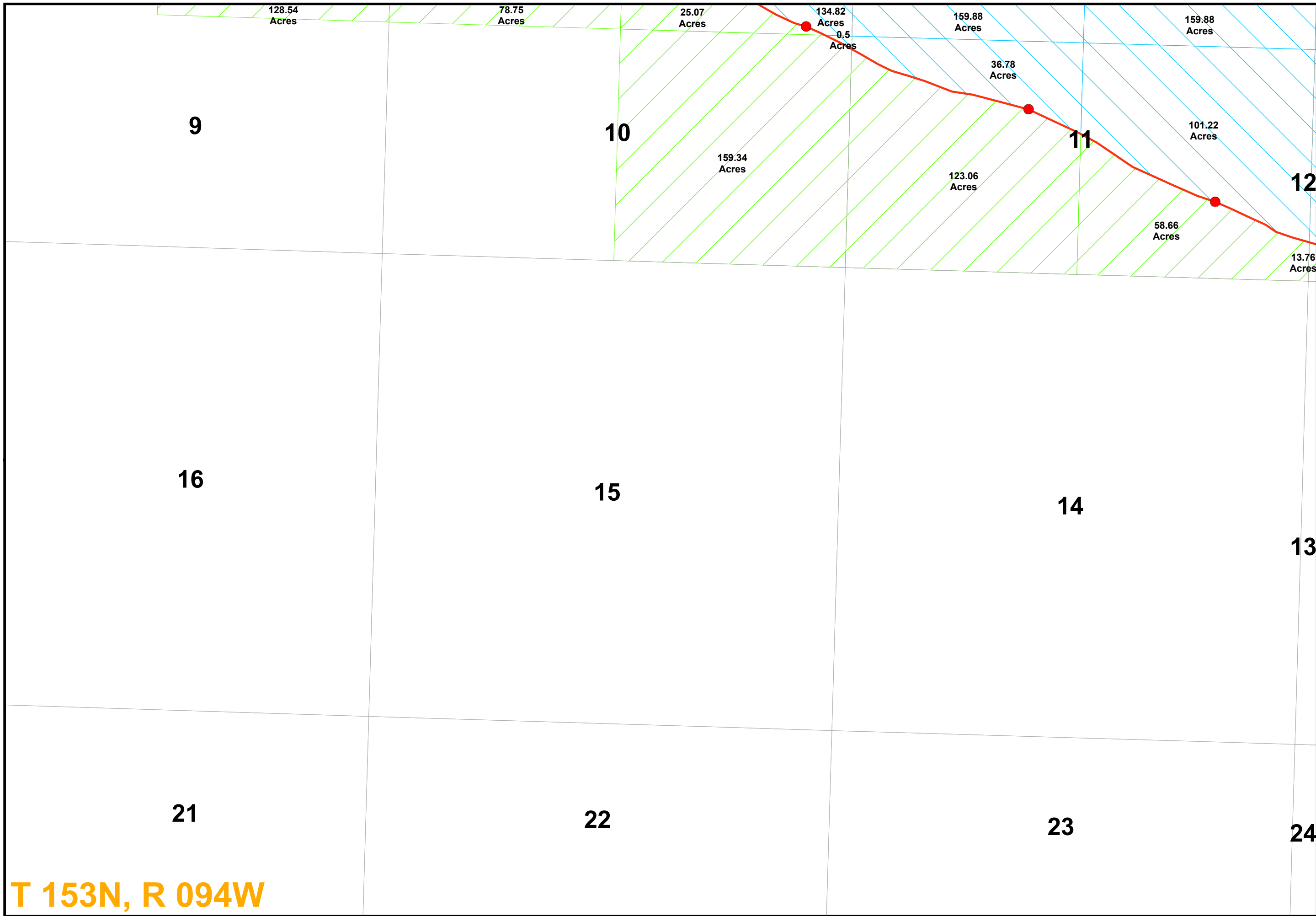
ND STATE LAND
DEPARTMENT

OHWM INVESTIGATION
UNDER LAKE SAKAKAWEA

BARTLETT & WEST

GIS Technician: DDF
Ecologist: KJK
Project Manager: JDL
Project Number: 16073.002
Date: 01/04/11
Scale: 1" = 1000'
Sheet Number
45
45 of 53

ALL RIGHTS RESERVED. ALL BARTLETT & WEST ENGINEERS PLANS, SPECIFICATIONS AND DRAWINGS ARE PROTECTED UNDER COPYRIGHT LAW, AND NO PART MAY BE COPIED, REPRODUCED, DISPLAYED PUBLICLY, USED TO CREATE DERIVATIVES, DISTRIBUTED, STORED IN A RETRIEVAL SYSTEM OR TRANSMITTED IN ANY FORM BY ANY MEANS WITHOUT PRIOR WRITTEN PERMISSION OF BARTLETT & WEST ENGINEERS.



T 153N, R 094W



McCain
and Associates, Inc.

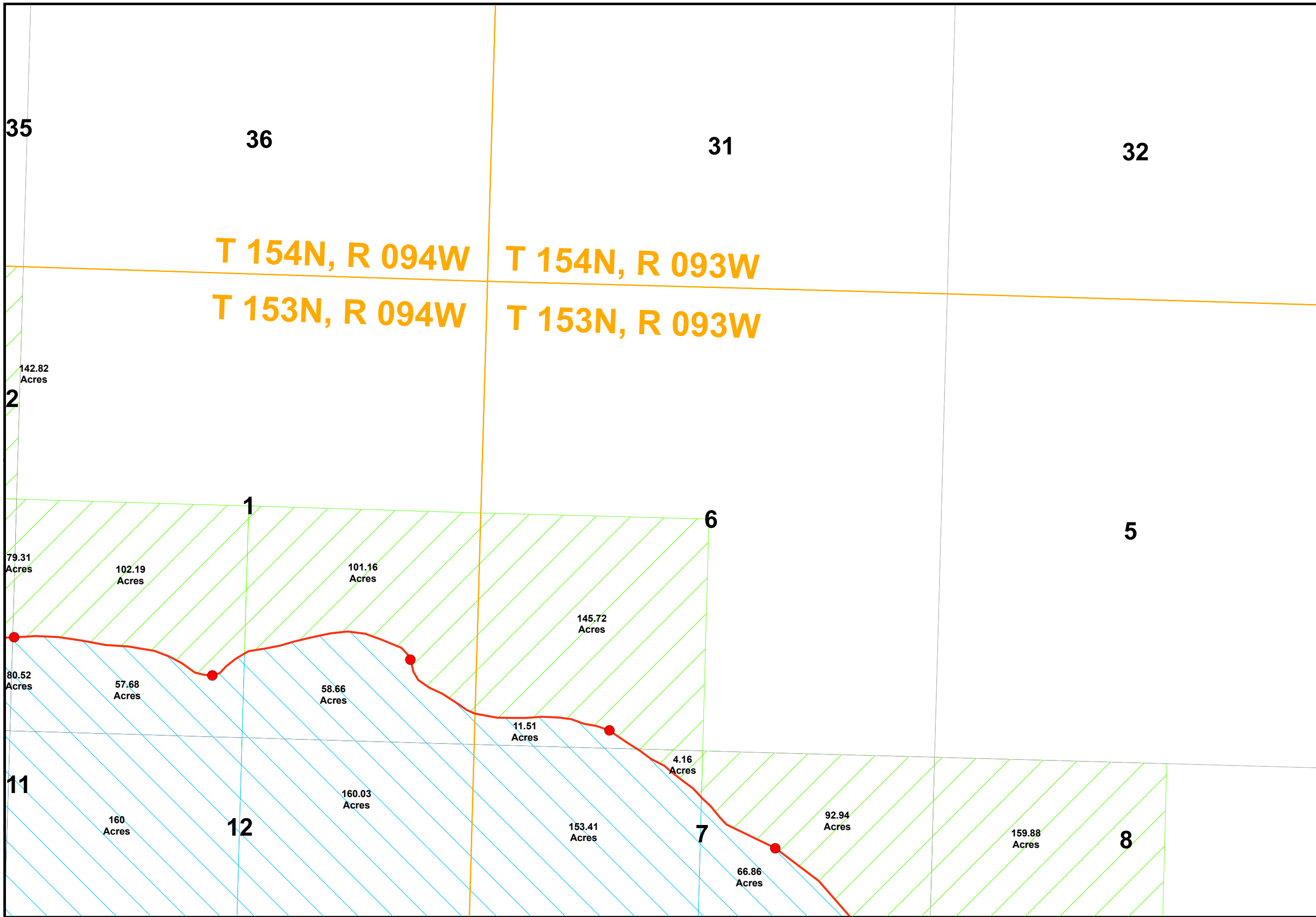


**OHWM INVESTIGATION
UNDER LAKE SAKAKAWEA**

BARTLETT & WEST

GIS Technician:	DDF
Ecologist:	KJK
Project Manager:	JDL
Project Number:	16073.002
Date:	01/04/11
Scale:	1" = 1000'
Sheet Number	46
	46 of 53

ALL RIGHTS RESERVED. ALL BARTLETT & WEST ENGINEERS PLANS, SPECIFICATIONS AND DRAWINGS ARE PROTECTED UNDER COPYRIGHT LAW, AND NO PART MAY BE COPIED, REPRODUCED, DISTRIBUTED, STORED IN A RETRIEVAL SYSTEM OR TRANSMITTED IN ANY FORM BY ANY MEANS WITHOUT PRIOR WRITTEN PERMISSION OF BARTLETT & WEST ENGINEERS.



McCain
and Associates, Inc.



**OHWM INVESTIGATION
UNDER LAKE SAKAKAWEA**

BARTLETT & WEST

GIS Technician: DDF
Ecologist: KJK
Project Manager: JDL
Project Number: 16073.002
Date: 01/04/11
Scale: 1" = 1000'

Sheet Number
47
47 of 53

ALL RIGHTS RESERVED. ALL BARTLETT & WEST ENGINEERS PLANS, SPECIFICATIONS AND DRAWINGS ARE PROTECTED UNDER COPYRIGHT LAW, AND NO PART MAY BE COPIED, REPRODUCED, DISPLAYED, REPRODUCED, OR TRANSMITTED IN ANY FORM OR BY ANY MEANS WITHOUT PRIOR WRITTEN PERMISSION OF BARTLETT & WEST ENGINEERS.



McCain
and Associates, Inc.

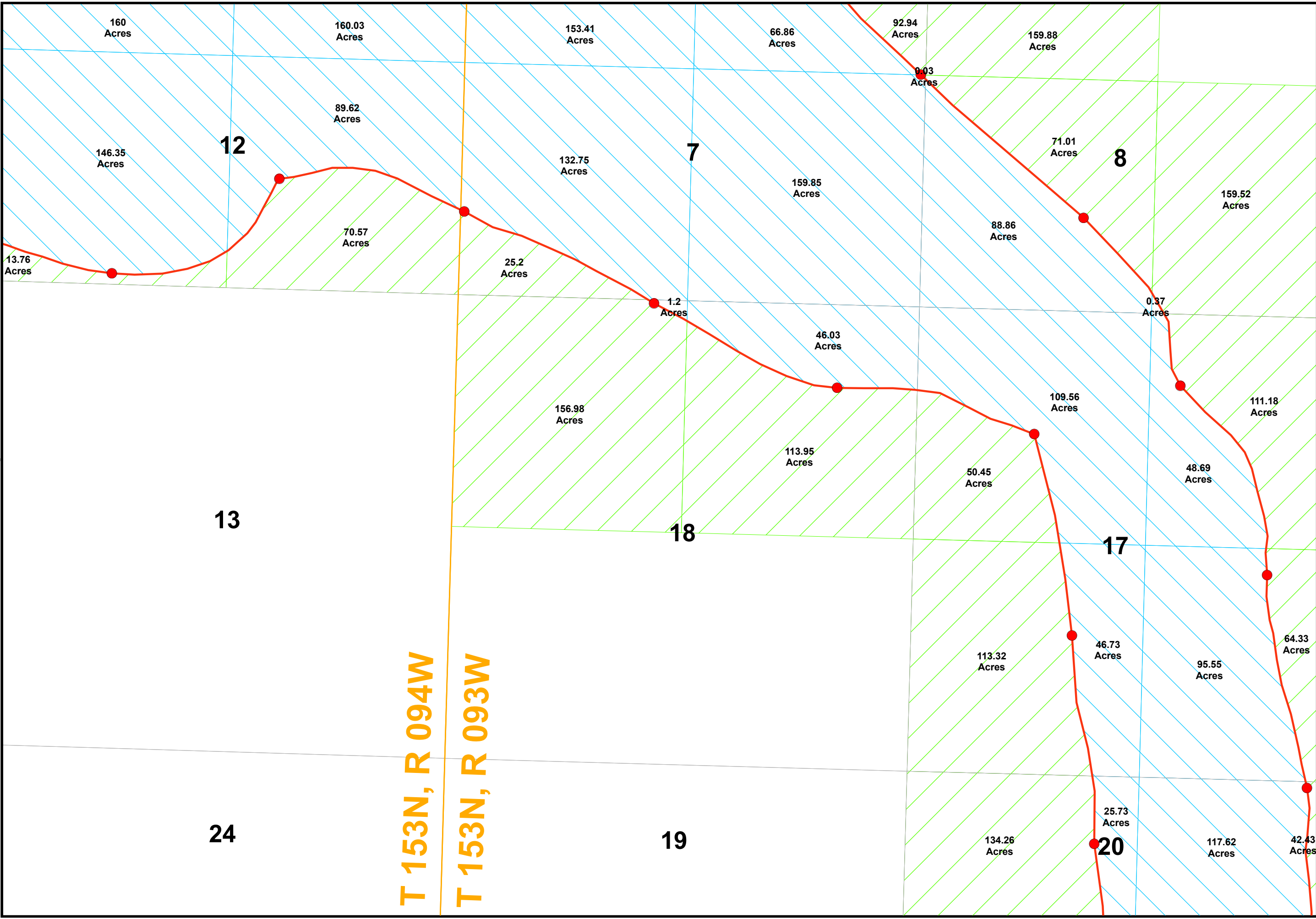


**OHWM INVESTIGATION
UNDER LAKE SAKAKAWEA**



GIS Technician:	DDP
Ecologist:	KJK
Project Manager:	JDL
Project Number:	16073.002
Date:	01/04/11
Scale:	1" = 1000'
Sheet Number:	48
	48 of 53

ALL RIGHTS RESERVED. ALL BARTLETT & WEST ENGINEERS PLANS, SPECIFICATIONS AND DRAWINGS ARE PROTECTED UNDER COPYRIGHT LAW, AND NO PART MAY BE COPIED, REPRODUCED, DISTRIBUTED, STORED IN A RETRIEVAL SYSTEM OR TRANSMITTED IN ANY FORM BY ANY MEANS WITHOUT PRIOR WRITTEN PERMISSION OF BARTLETT & WEST ENGINEERS.



24

19

25

30

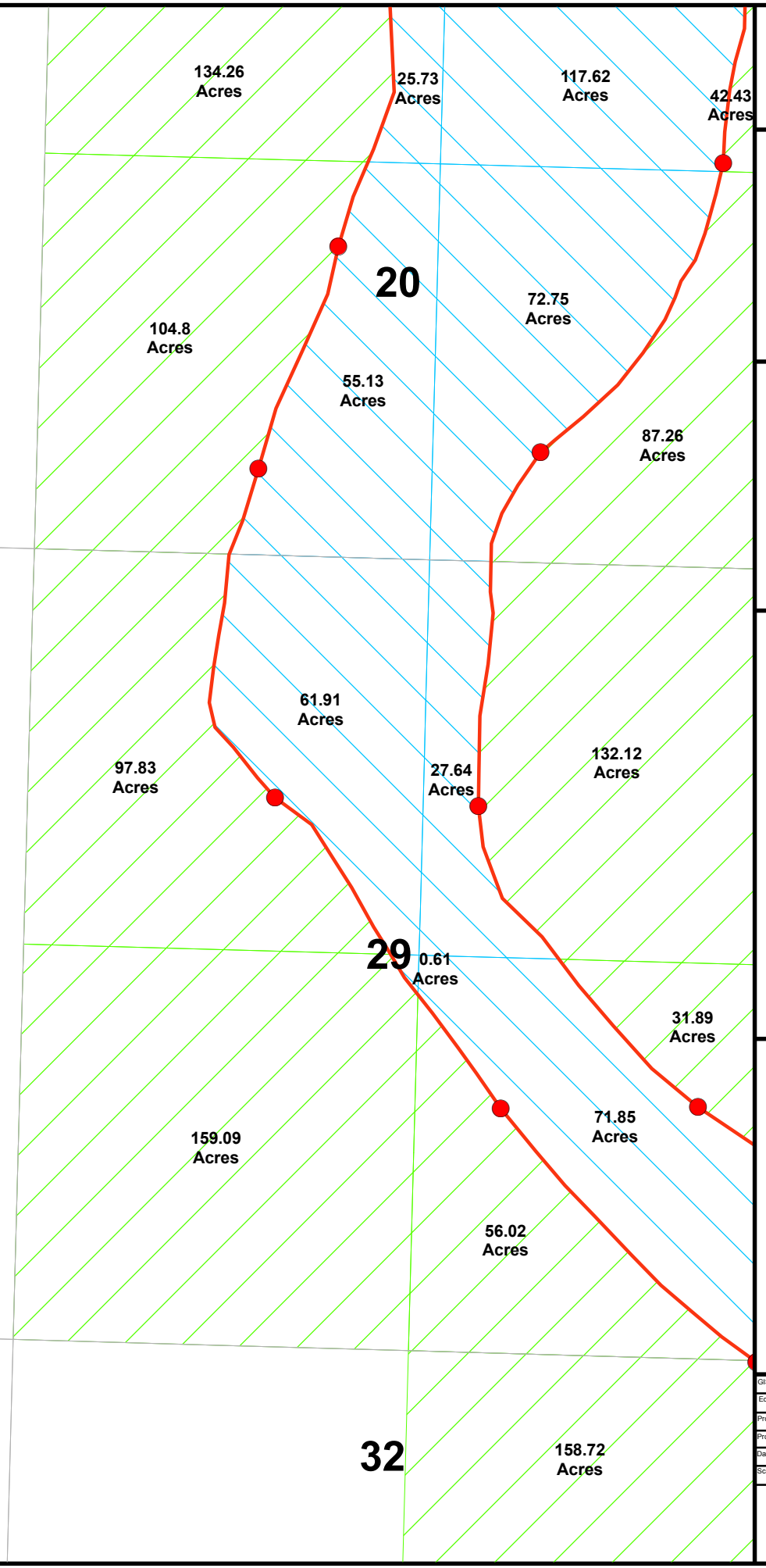
36

31

32

T 153N, R 094W

T 153N, R 093W



NORTH

McCain
and Associates, Inc.



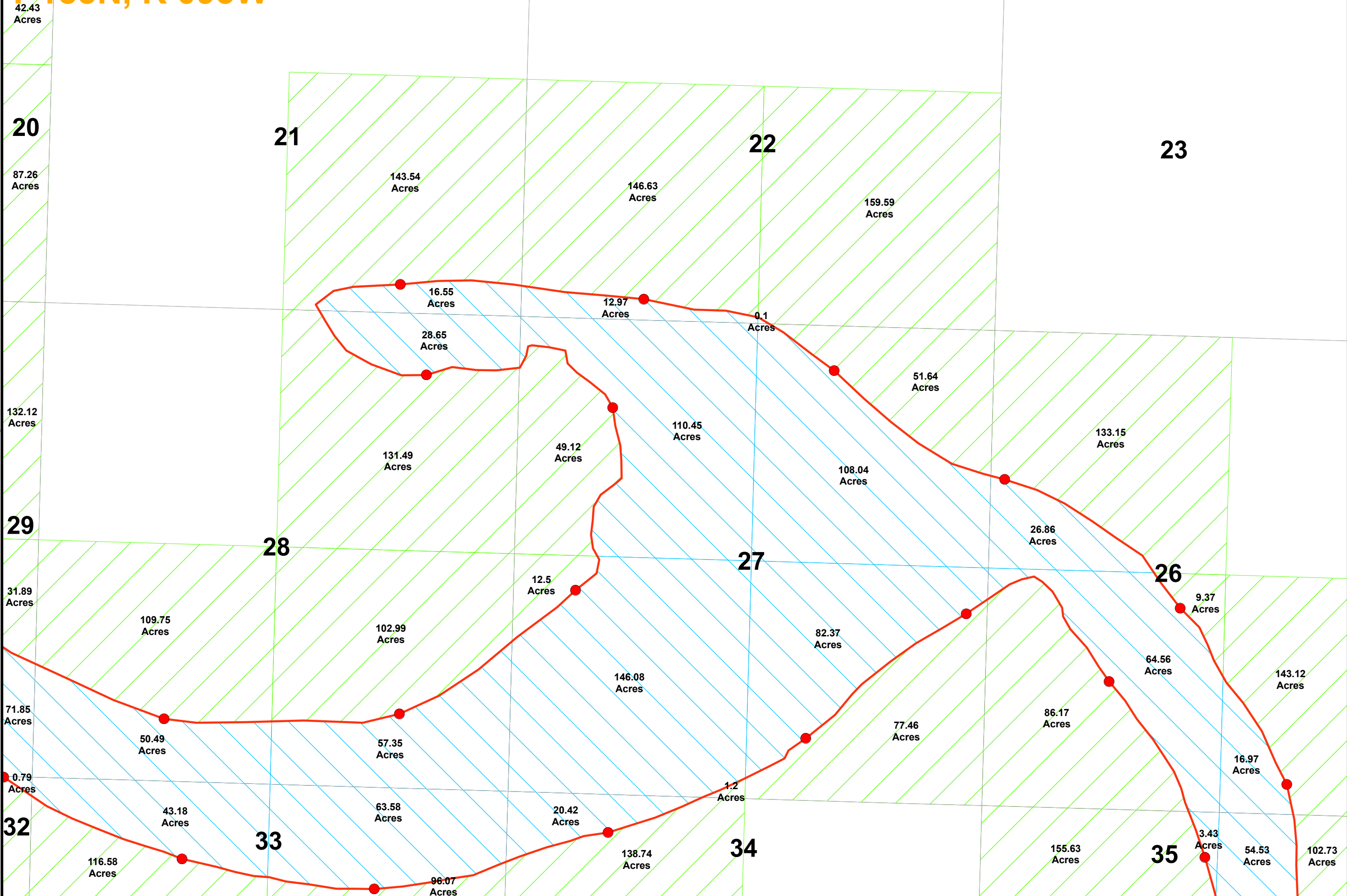
**OHWM INVESTIGATION
UNDER LAKE SAKAKAWEA**

BARTLETT & WEST

GIS Technician:	DDP
Ecologist:	KJK
Project Manager:	JDL
Project Number:	16073.002
Date:	01/04/11
Scale:	1" = 1000'
Sheet Number:	49

ALL RIGHTS RESERVED. ALL BARTLETT & WEST ENGINEERS PLANS, SPECIFICATIONS AND DRAWINGS ARE PROTECTED UNDER COPYRIGHT LAW, AND NO PART MAY BE COPIED, REPRODUCED, DISTRIBUTED, STORED IN A RETRIEVAL SYSTEM OR TRANSMITTED IN ANY FORM BY ANY MEANS WITHOUT PRIOR WRITTEN PERMISSION OF BARTLETT & WEST ENGINEERS.

T 153N, R 093W



McCain
and Associates, Inc.

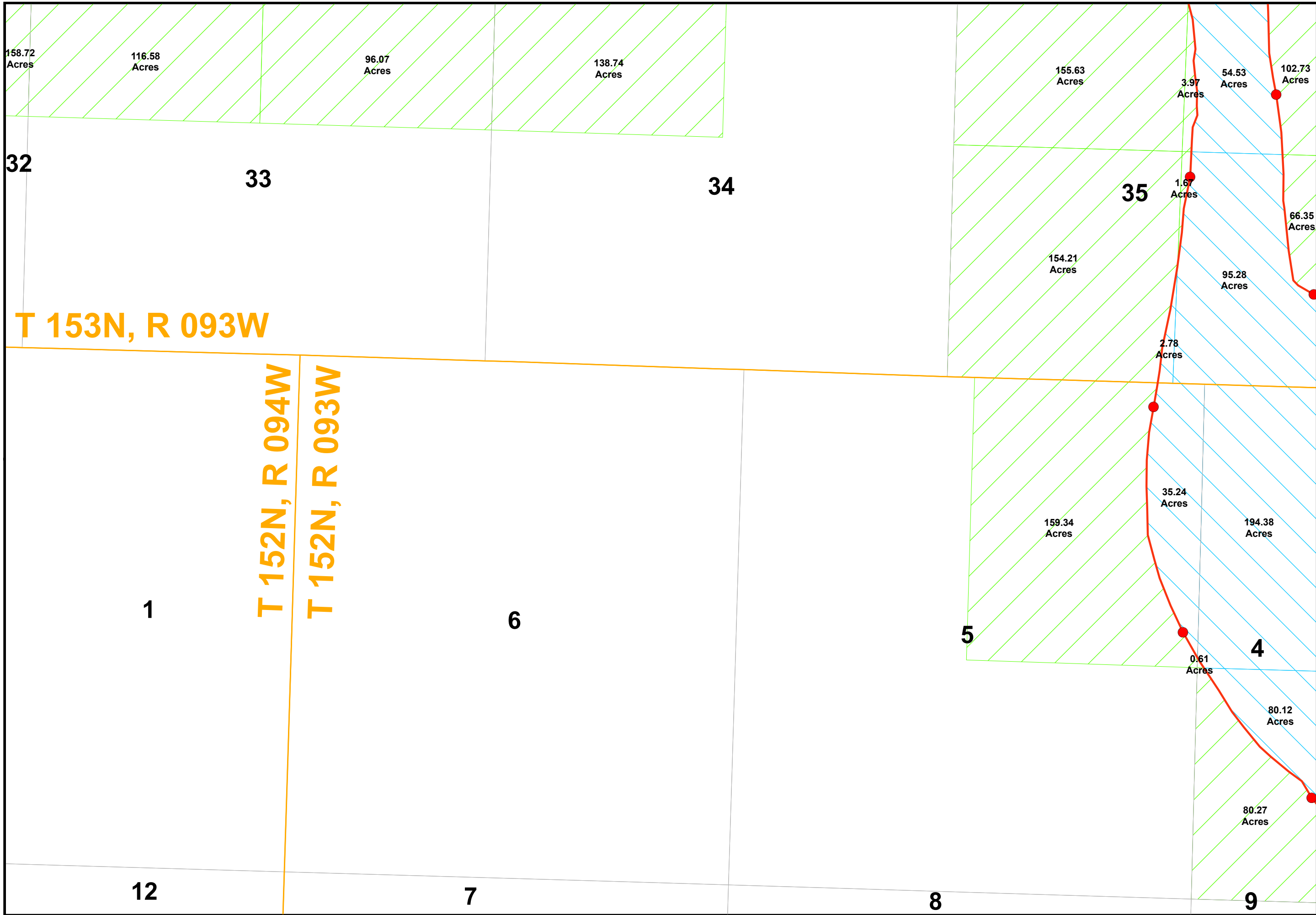


OHWM INVESTIGATION UNDER LAKE SAKAKAWEA

BARTLETT & WEST

GIS Technician: DDF
Ecologist: KJK
Project Manager: JDL
Project Number: 16073.002
Date: 01/04/11
Scale: 1" = 1000'
Sheet Number
50
50 of 53

ALL RIGHTS RESERVED. ALL BARTLETT & WEST ENGINEERS PLANS, SPECIFICATIONS AND DRAWINGS ARE PROTECTED UNDER COPYRIGHT LAW, AND NO PART MAY BE COPIED, REPRODUCED, DISTRIBUTED, STORED IN A RETRIEVAL SYSTEM OR TRANSMITTED IN ANY FORM BY ANY MEANS WITHOUT PRIOR WRITTEN PERMISSION OF BARTLETT & WEST ENGINEERS.



158.72 Acres

116.58 Acres

96.07 Acres

138.74 Acres

155.63 Acres

3.97 Acres

54.53 Acres

102.73 Acres

32

33

34

35

1.6 Acres

66.35 Acres

154.21 Acres

95.28 Acres

T 153N, R 093W

2.78 Acres

T 152N, R 094W

T 152N, R 093W

35.24 Acres

159.34 Acres

194.38 Acres

1

6

5

4

0.61 Acres

80.12 Acres

12

7

8

9

80.27 Acres



McCain
and Associates, Inc.

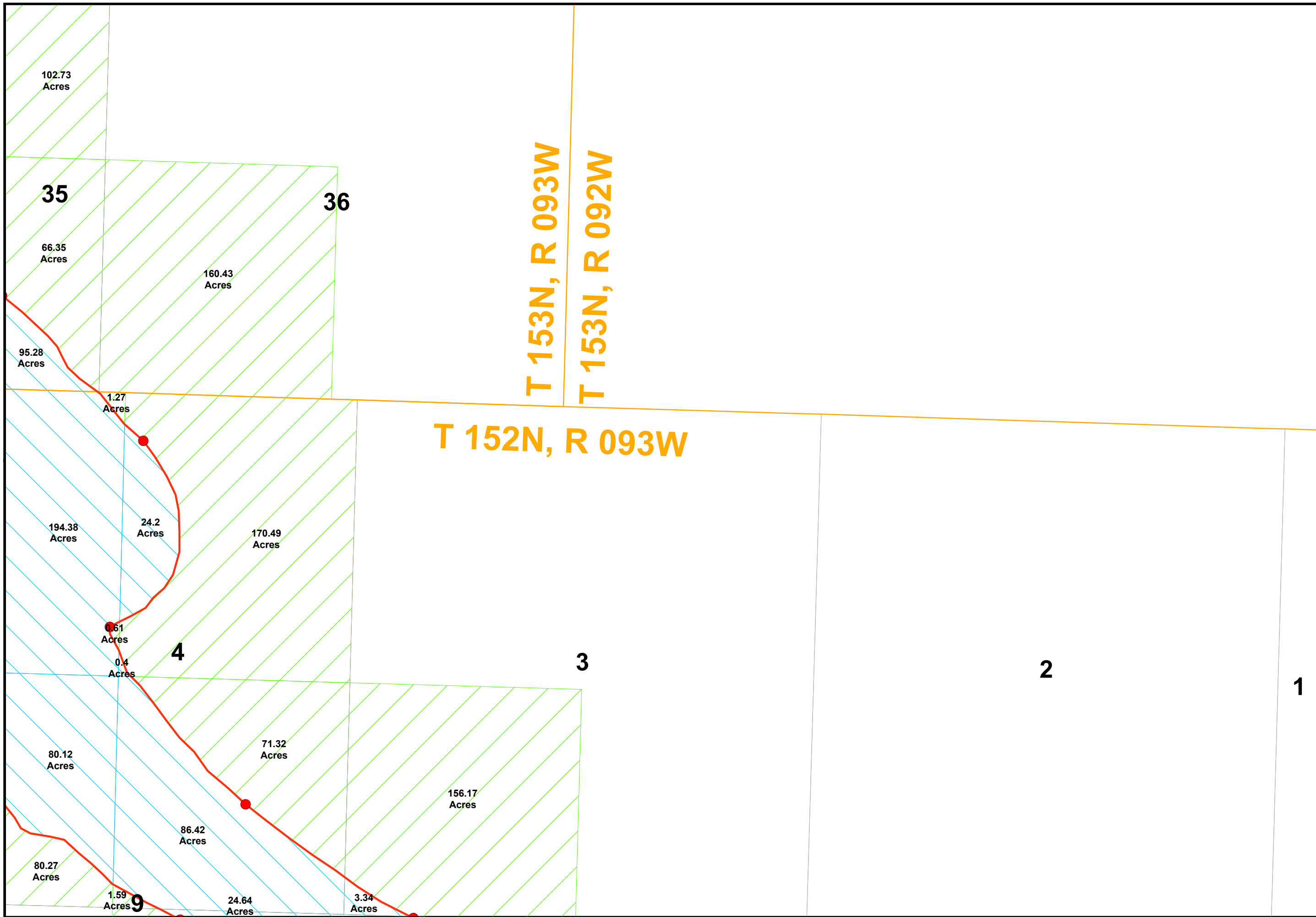


**OHWM INVESTIGATION
UNDER LAKE SAKAKAWEA**



GIS Technician:	DDP
Ecologist:	KJK
Project Manager:	JDL
Project Number:	16073.002
Date:	01/04/11
Scale:	1" = 1000'
Sheet Number:	51

ALL RIGHTS RESERVED. ALL BARTLETT & WEST ENGINEERS PLANS, SPECIFICATIONS AND DRAWINGS ARE PROTECTED UNDER COPYRIGHT LAW, AND NO PART MAY BE COPIED, REPRODUCED, DISTRIBUTED, STORED IN A RETRIEVAL SYSTEM OR TRANSMITTED IN ANY FORM BY ANY MEANS WITHOUT PRIOR WRITTEN PERMISSION OF BARTLETT & WEST ENGINEERS



McCain
and Associates, Inc.

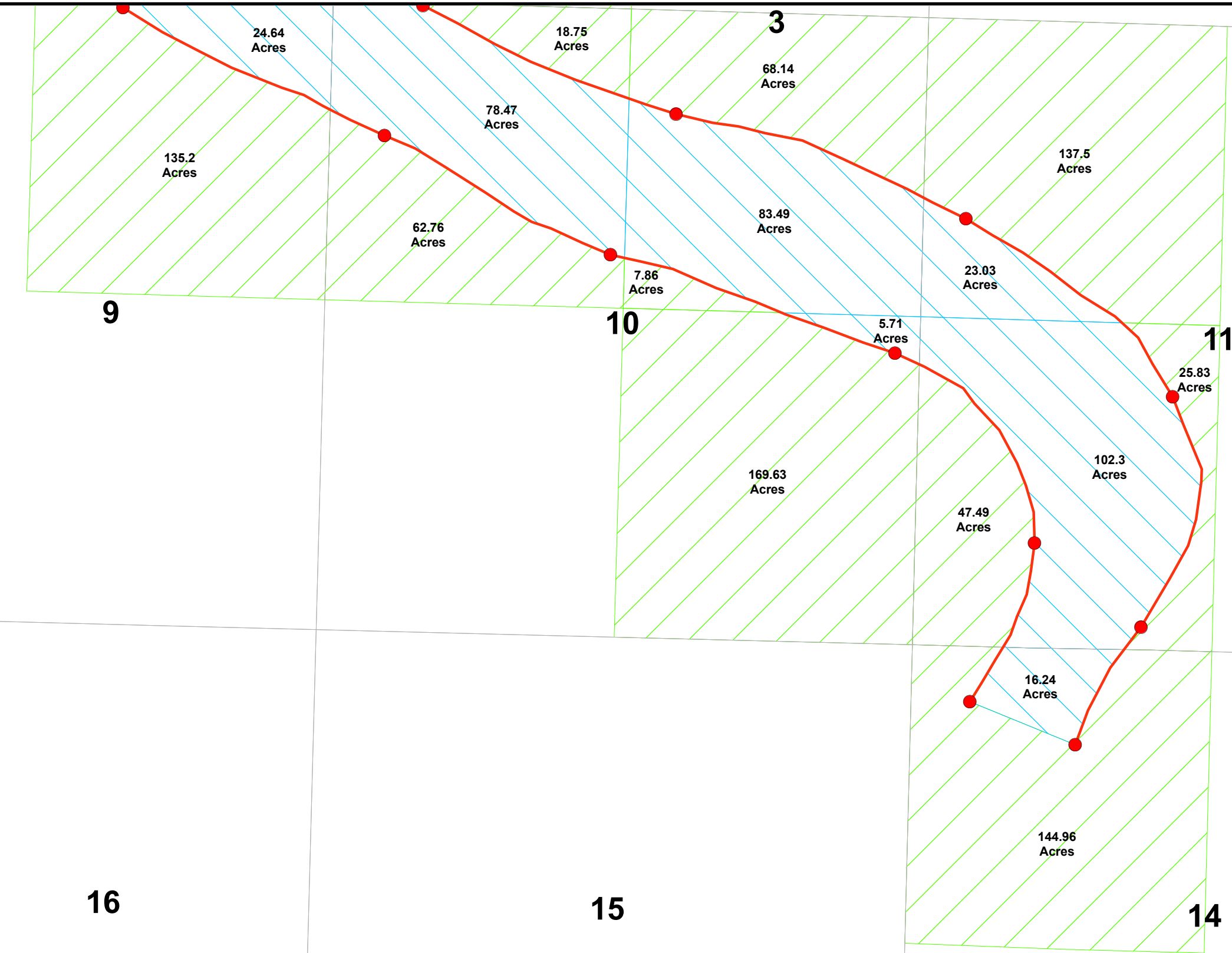


**OHWM INVESTIGATION
UNDER LAKE SAKAKAWEA**



GIS Technician: DDR
Ecologist: KJK
Project Manager: JDL
Project Number: 16073.002
Date: 01/04/11
Scale: 1" = 1000'
Sheet Number
52
52 of 53

ALL RIGHTS RESERVED. ALL BARTLETT & WEST ENGINEERS PLANS, SPECIFICATIONS AND DRAWINGS ARE PROTECTED UNDER COPYRIGHT LAW, AND NO PART MAY BE COPIED, REPRODUCED, DISPLAYED PUBLICLY, USED TO CREATE DERIVATIVES, DISTRIBUTED, STORED IN A RETRIEVAL SYSTEM OR TRANSMITTED IN ANY FORM BY ANY MEANS WITHOUT PRIOR WRITTEN PERMISSION OF BARTLETT & WEST ENGINEERS



T 152N, R 093W



McCain
and Associates, Inc.



**OHWM INVESTIGATION
UNDER LAKE SAKAKAWEA**

BARTLETT & WEST

GIS Technician: DDR
 Ecologist: KJK
 Project Manager: JDL
 Project Number: 16073.002
 Date: 01/04/11
 Scale: 1" = 1000'

Sheet Number
53
 53 of 53

ALL RIGHTS RESERVED. ALL BARTLETT & WEST ENGINEERS PLANS, SPECIFICATIONS AND DRAWINGS ARE PROTECTED UNDER COPYRIGHT LAW, AND NO PART MAY BE COPIED, REPRODUCED, DISPLAYED PUBLICLY, USED TO CREATE DERIVATIVES, DISTRIBUTED, STORED IN A RETRIEVAL SYSTEM OR TRANSMITTED IN ANY FORM BY ANY MEANS WITHOUT PRIOR WRITTEN PERMISSION OF BARTLETT & WEST ENGINEERS